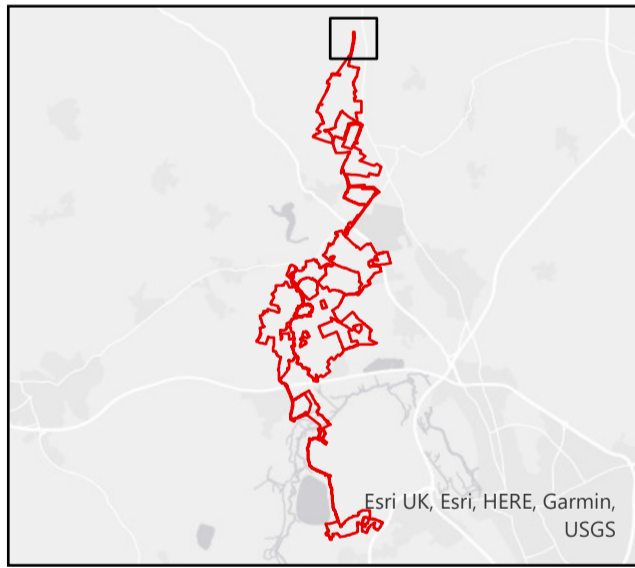


- Legend**
- Order Limits
  - WFD River Waterbody Catchments
  - WFD River Water Bodies



Date created: NOV 2024  
 Created by: JM  
 Checked by: CL  
 Doc no: 12426-0190-01  
 Scale @ A1: 1:2,500  
 Datum: OSGB 1936  
 Projection: British National Grid

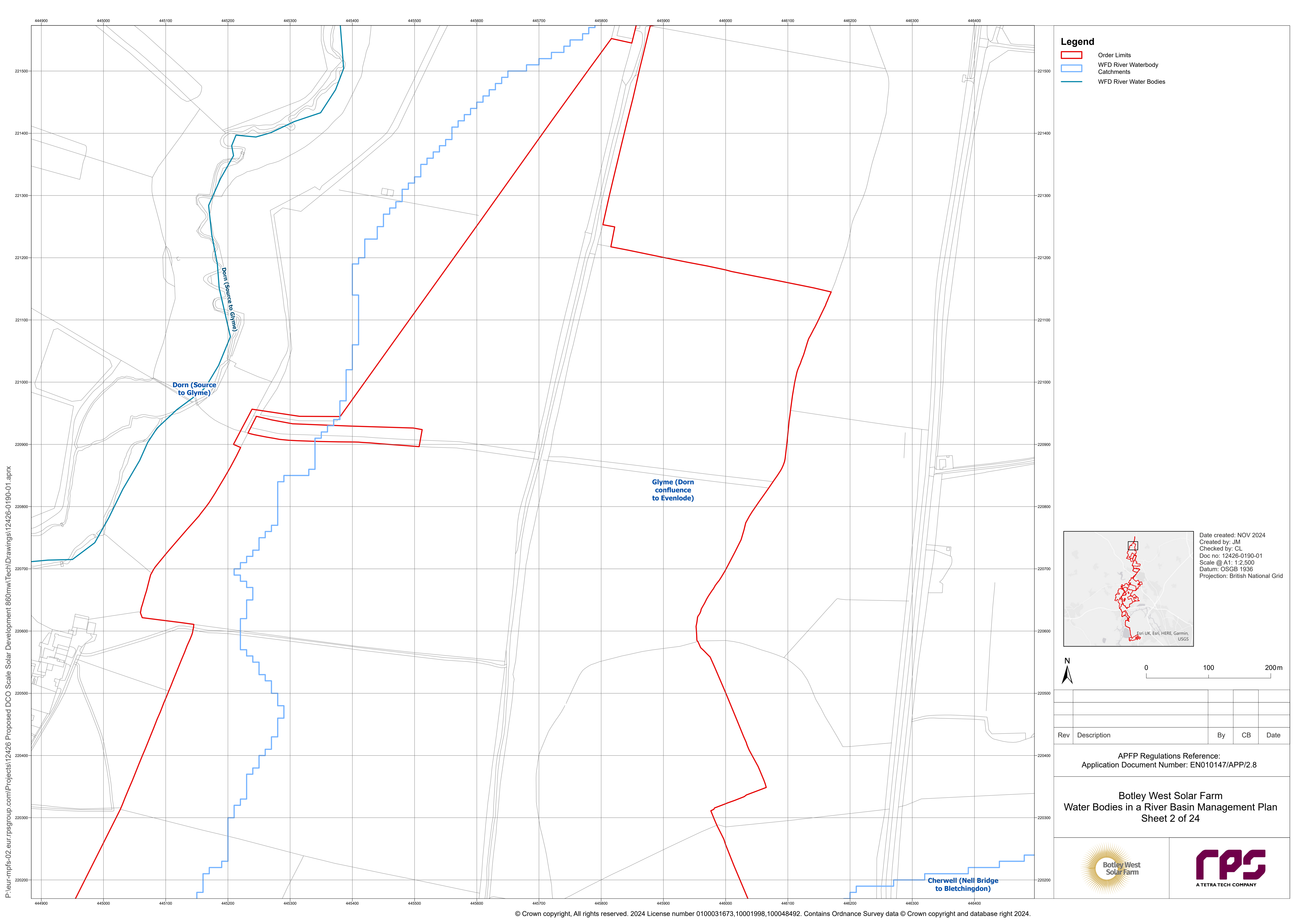


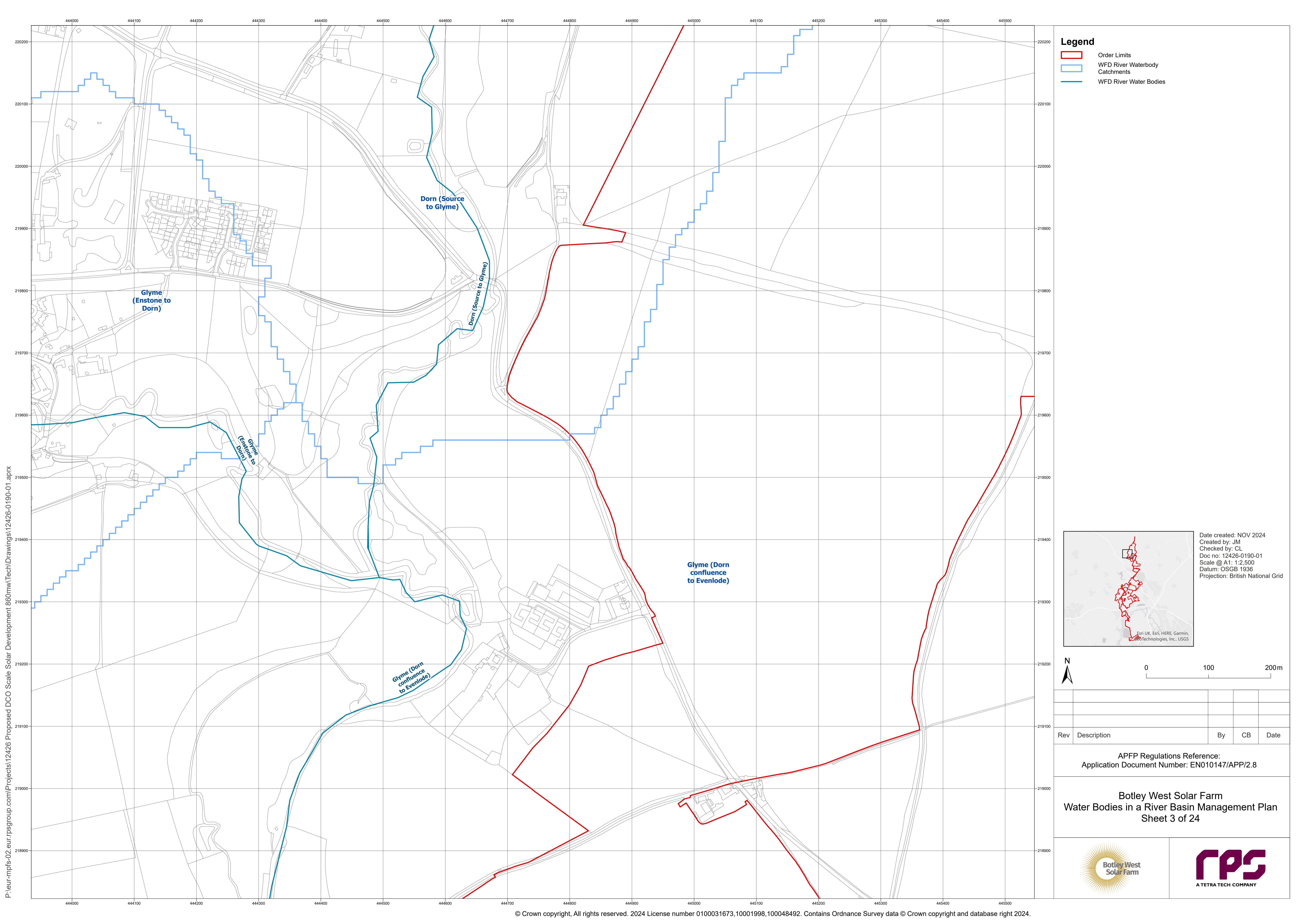
Rev	Description	By	CB	Date

APFP Regulations Reference:  
 Application Document Number: EN010147/APP/2.8

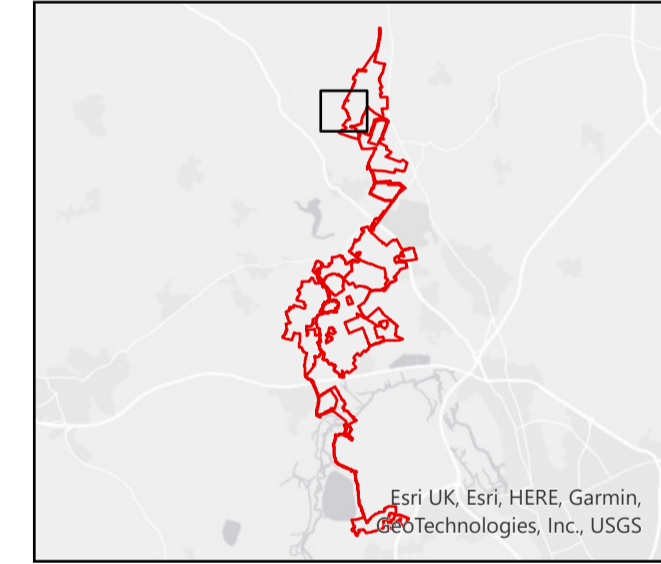
**Botley West Solar Farm**  
 Water Bodies in a River Basin Management Plan  
 Sheet 1 of 24







- Legend**
- Order Limits
  - WFD River Waterbody Catchments
  - WFD River Water Bodies



Date created: NOV 2024  
 Created by: JM  
 Checked by: CL  
 Doc no: 12426-0190-01  
 Scale @ A1: 1:2,500  
 Datum: OSGB 1936  
 Projection: British National Grid

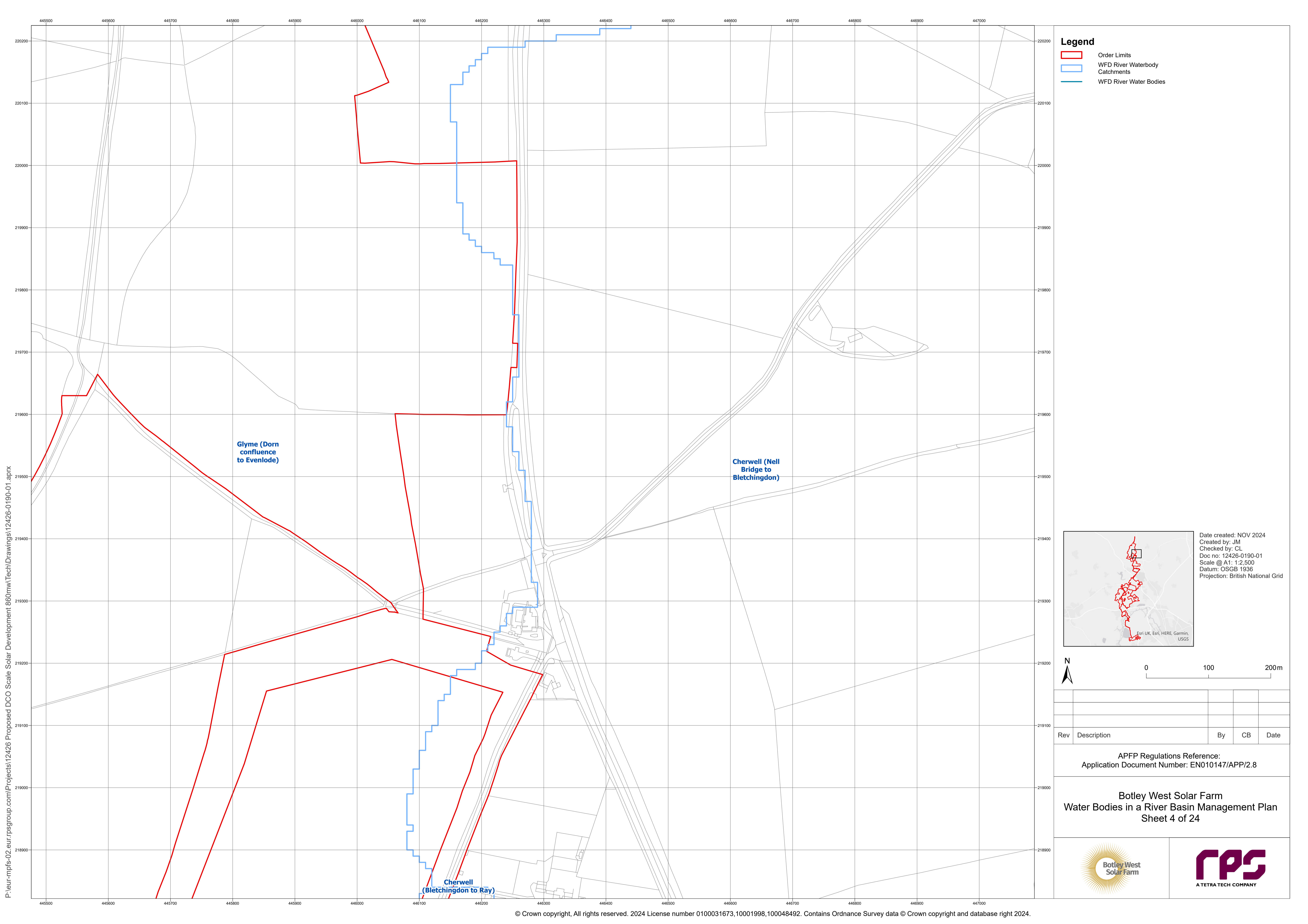


Rev	Description	By	CB	Date

APFP Regulations Reference:  
 Application Document Number: EN010147/APP/2.8

**Botley West Solar Farm**  
 Water Bodies in a River Basin Management Plan  
 Sheet 3 of 24



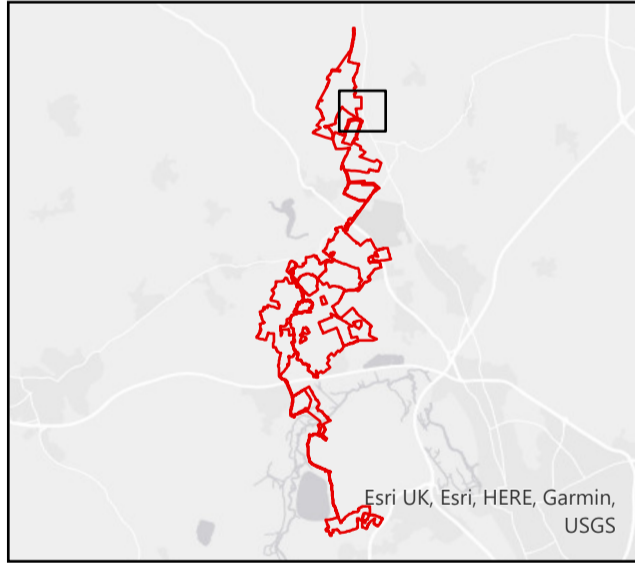


- Legend**
- Order Limits
  - WFD River Waterbody Catchments
  - WFD River Water Bodies

Glyme (Dorn  
confluence  
to Evenlode)

Cherwell (Nell  
Bridge to  
Bletchingdon)

Cherwell  
(Bletchingdon to Ray)



Date created: NOV 2024  
 Created by: JM  
 Checked by: CL  
 Doc no: 12426-0190-01  
 Scale @ A1: 1:2,500  
 Datum: OSGB 1936  
 Projection: British National Grid

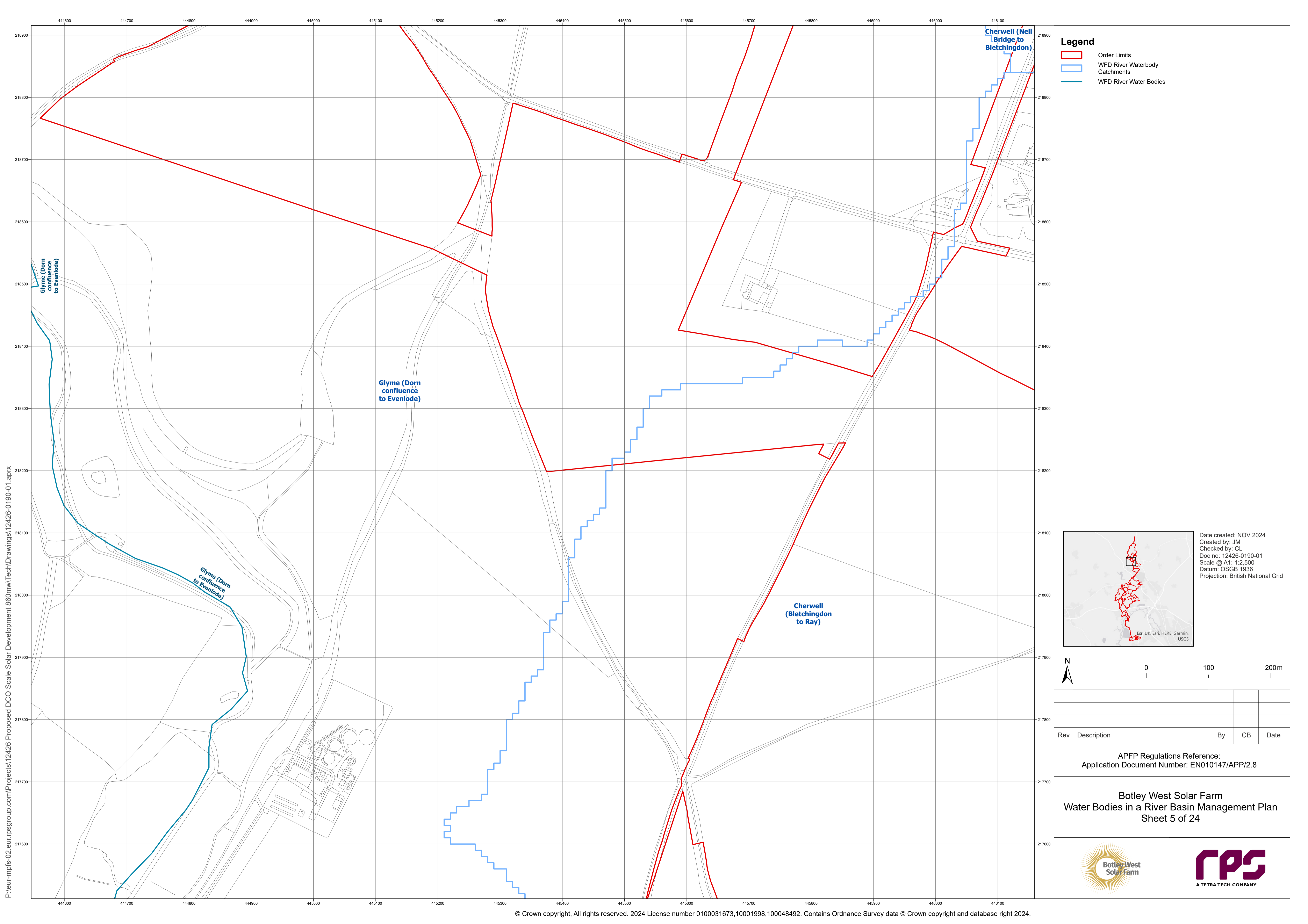


Rev	Description	By	CB	Date

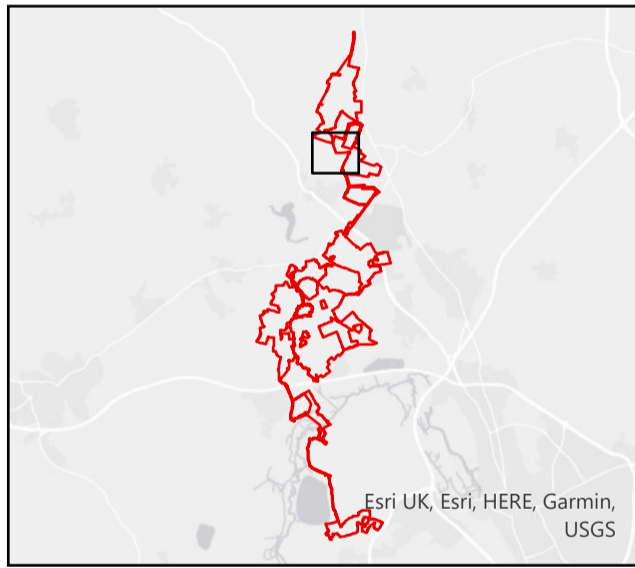
APFP Regulations Reference:  
 Application Document Number: EN010147/APP/2.8

**Botley West Solar Farm**  
 Water Bodies in a River Basin Management Plan  
 Sheet 4 of 24





- Legend**
- Order Limits
  - WFD River Waterbody Catchments
  - WFD River Water Bodies



Date created: NOV 2024  
 Created by: JM  
 Checked by: CL  
 Doc no: 12426-0190-01  
 Scale @ A1: 1:2,500  
 Datum: OSGB 1936  
 Projection: British National Grid

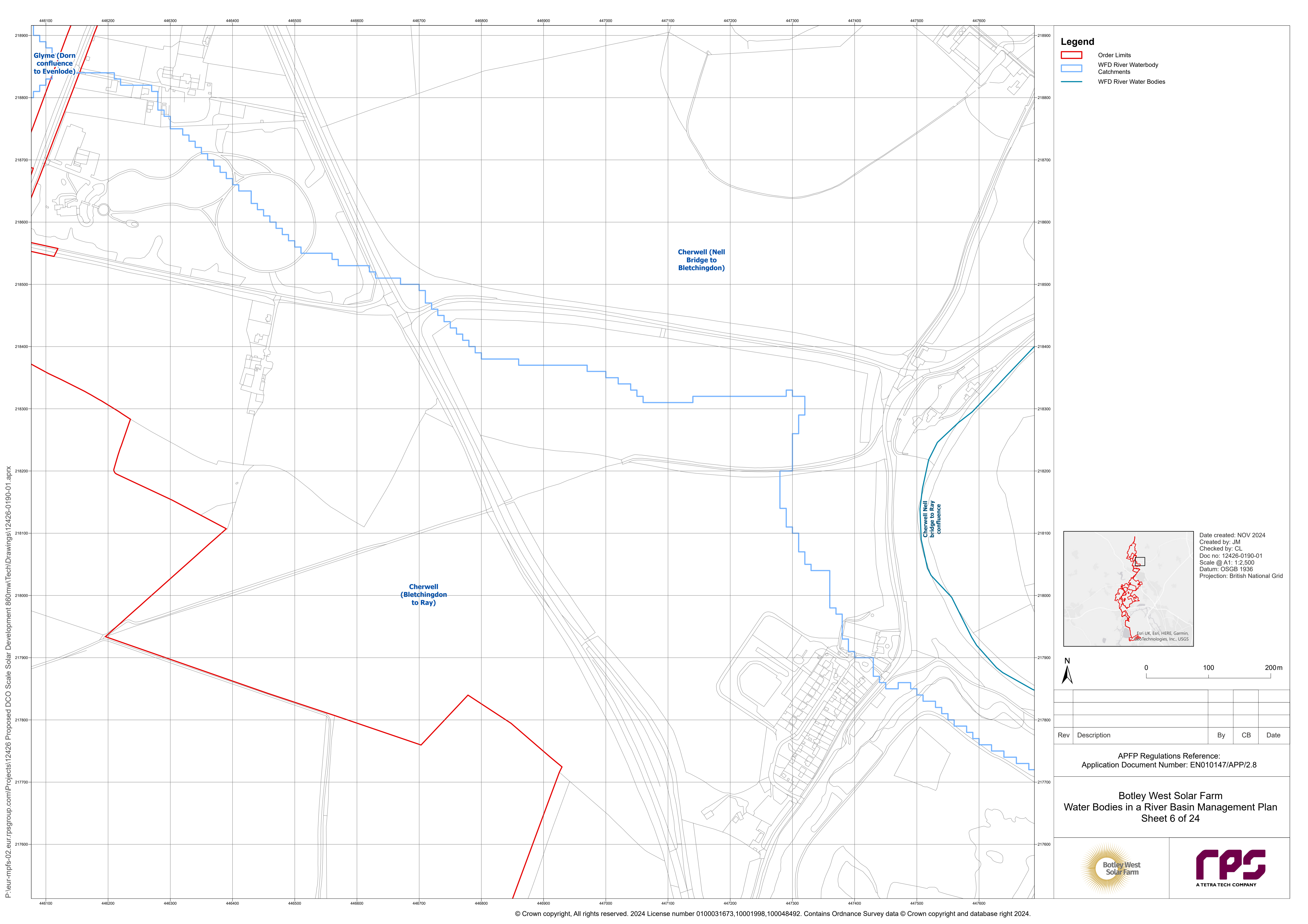


Rev	Description	By	CB	Date

APFP Regulations Reference:  
 Application Document Number: EN010147/APP/2.8

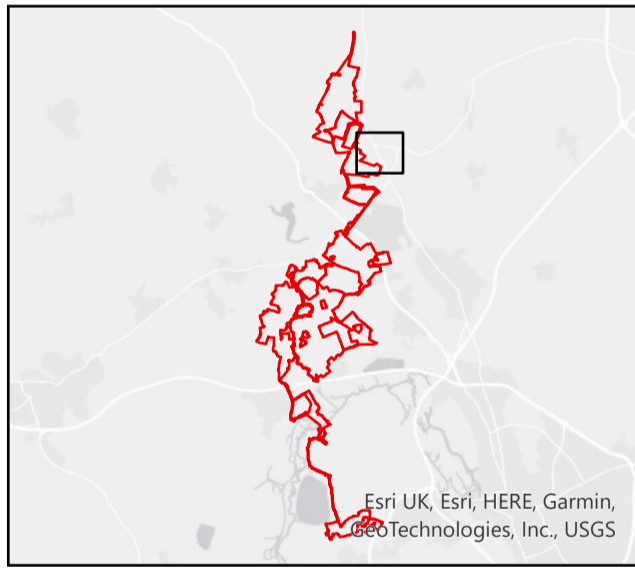
**Botley West Solar Farm**  
 Water Bodies in a River Basin Management Plan  
 Sheet 5 of 24





**Legend**

- ▭ Order Limits
- ▭ WFD River Waterbody Catchments
- ▭ WFD River Water Bodies



Date created: NOV 2024  
 Created by: JM  
 Checked by: CL  
 Doc no: 12426-0190-01  
 Scale @ A1: 1:2,500  
 Datum: OSGB 1936  
 Projection: British National Grid



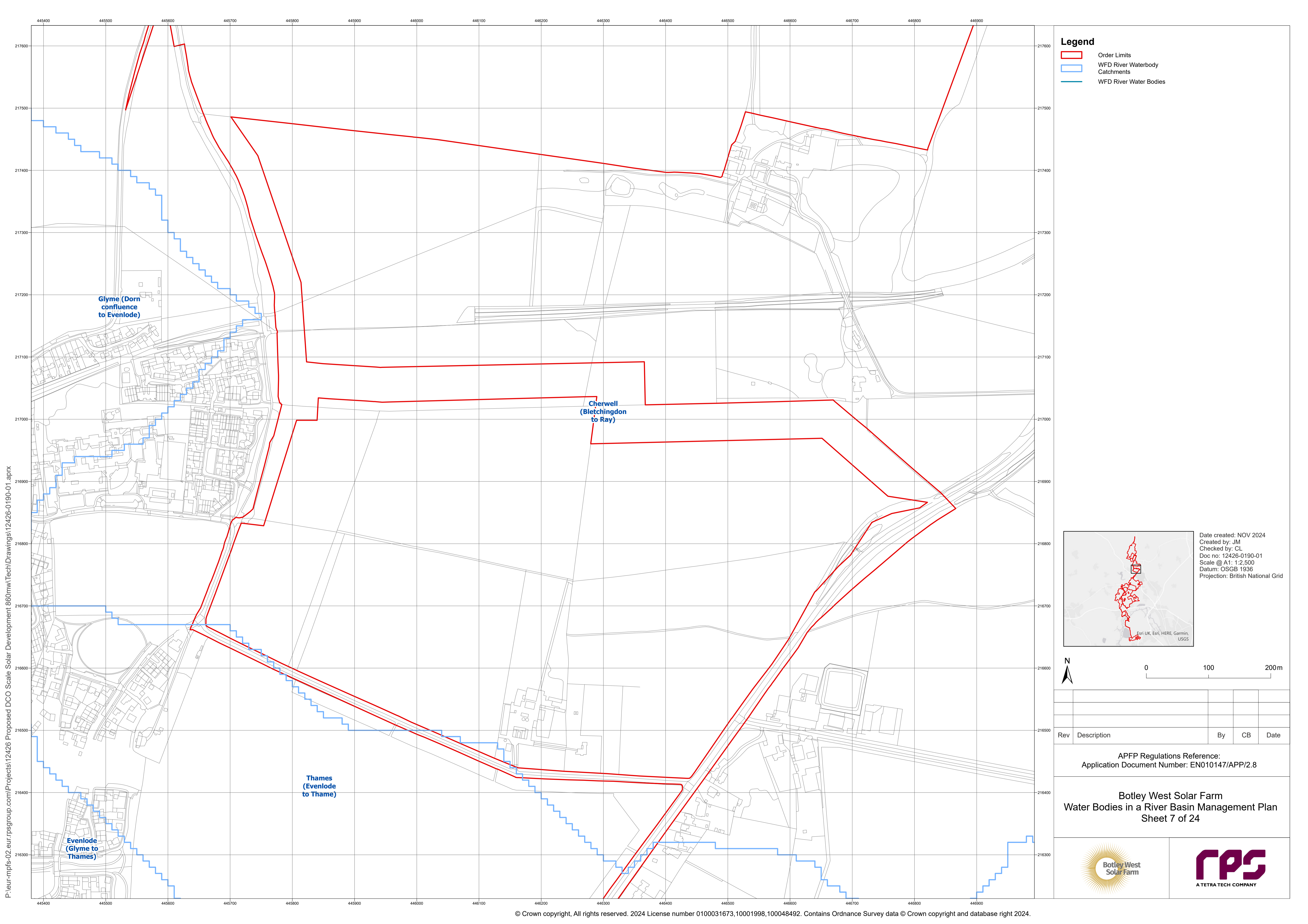
Rev	Description	By	CB	Date

APFP Regulations Reference:  
 Application Document Number: EN010147/APP/2.8

**Botley West Solar Farm  
 Water Bodies in a River Basin Management Plan  
 Sheet 6 of 24**



P:\eur-mp/s-02.eur.rpsgroup.com\Projects\12426 Proposed DCO Scale Solar Development\860mm\Tech\Drawings\12426-0190-01.aprx



**Legend**

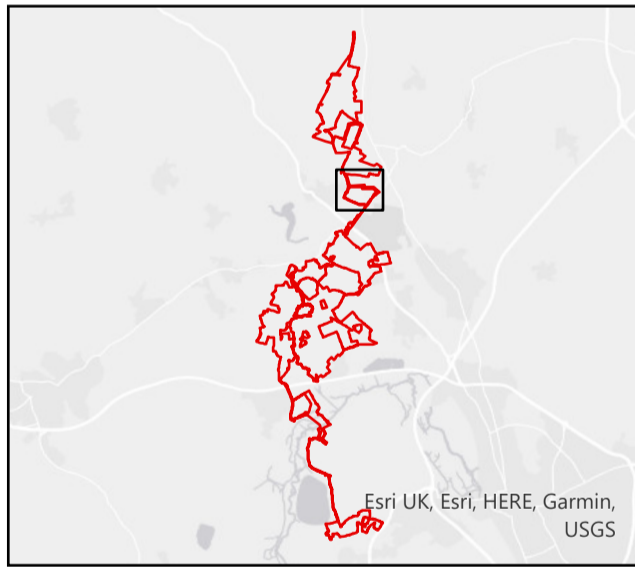
- ▭ Order Limits
- ▭ WFD River Waterbody Catchments
- ▭ WFD River Water Bodies

**Glyme (Dorn confluence to Evenlode)**

**Cherwell (Bletchington to Ray)**

**Thames (Evenlode to Thame)**

**Evenlode (Glyme to Thames)**



Date created: NOV 2024  
 Created by: JM  
 Checked by: CL  
 Doc no: 12426-0190-01  
 Scale @ A1: 1:2,500  
 Datum: OSGB 1936  
 Projection: British National Grid

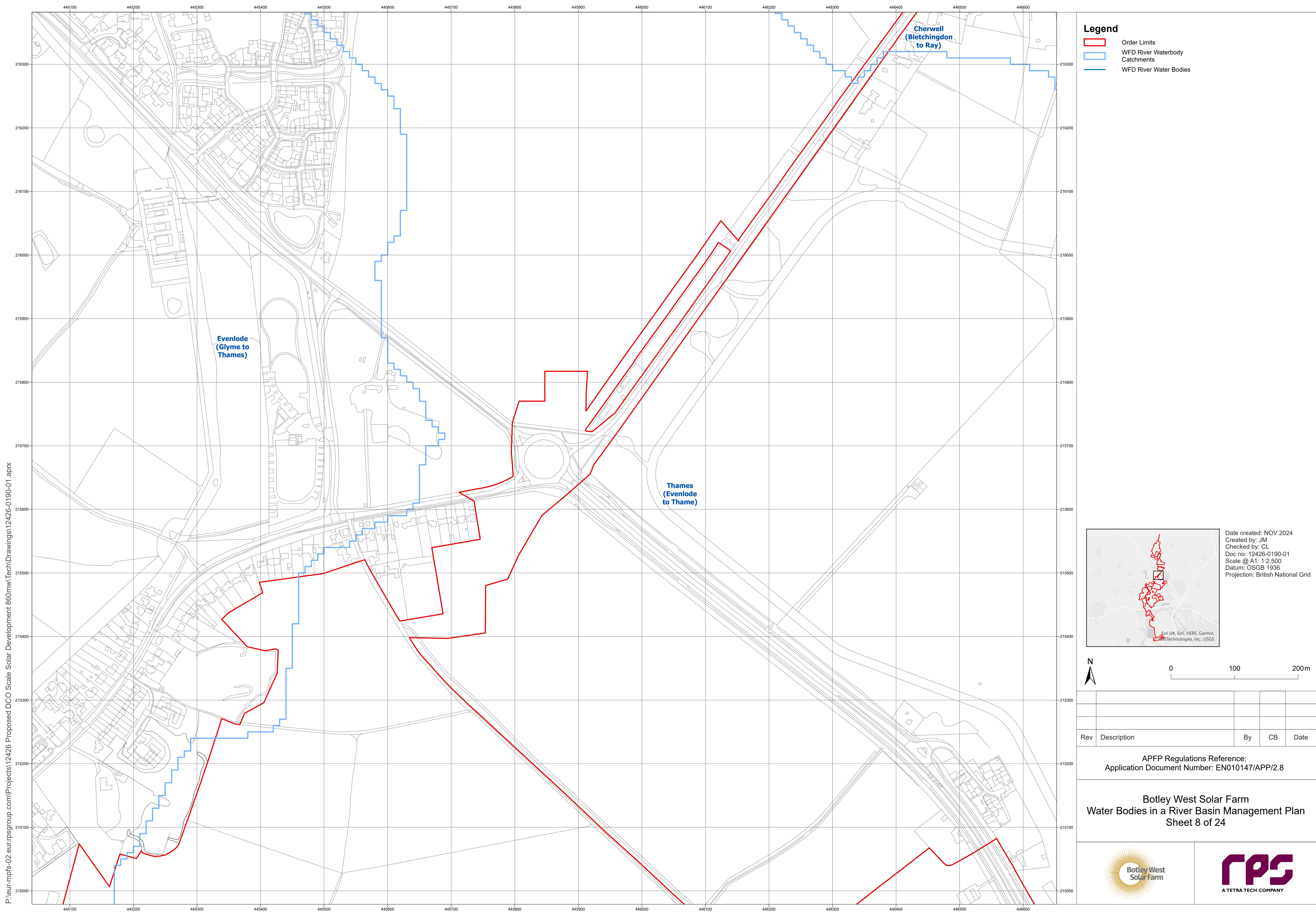


Rev	Description	By	CB	Date

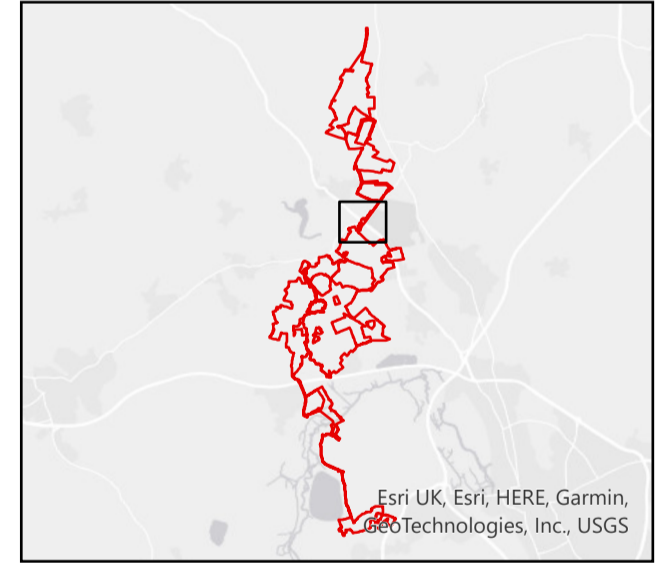
APFP Regulations Reference:  
 Application Document Number: EN010147/APP/2.8

**Botley West Solar Farm  
 Water Bodies in a River Basin Management Plan  
 Sheet 7 of 24**





- Legend**
- Order Limits
  - WFD River Waterbody Catchments
  - WFD River Water Bodies



Date created: NOV 2024  
 Created by: JM  
 Checked by: CL  
 Doc no: 12426-0190-01  
 Scale @ A1: 1:2,500  
 Datum: OSGB 1936  
 Projection: British National Grid



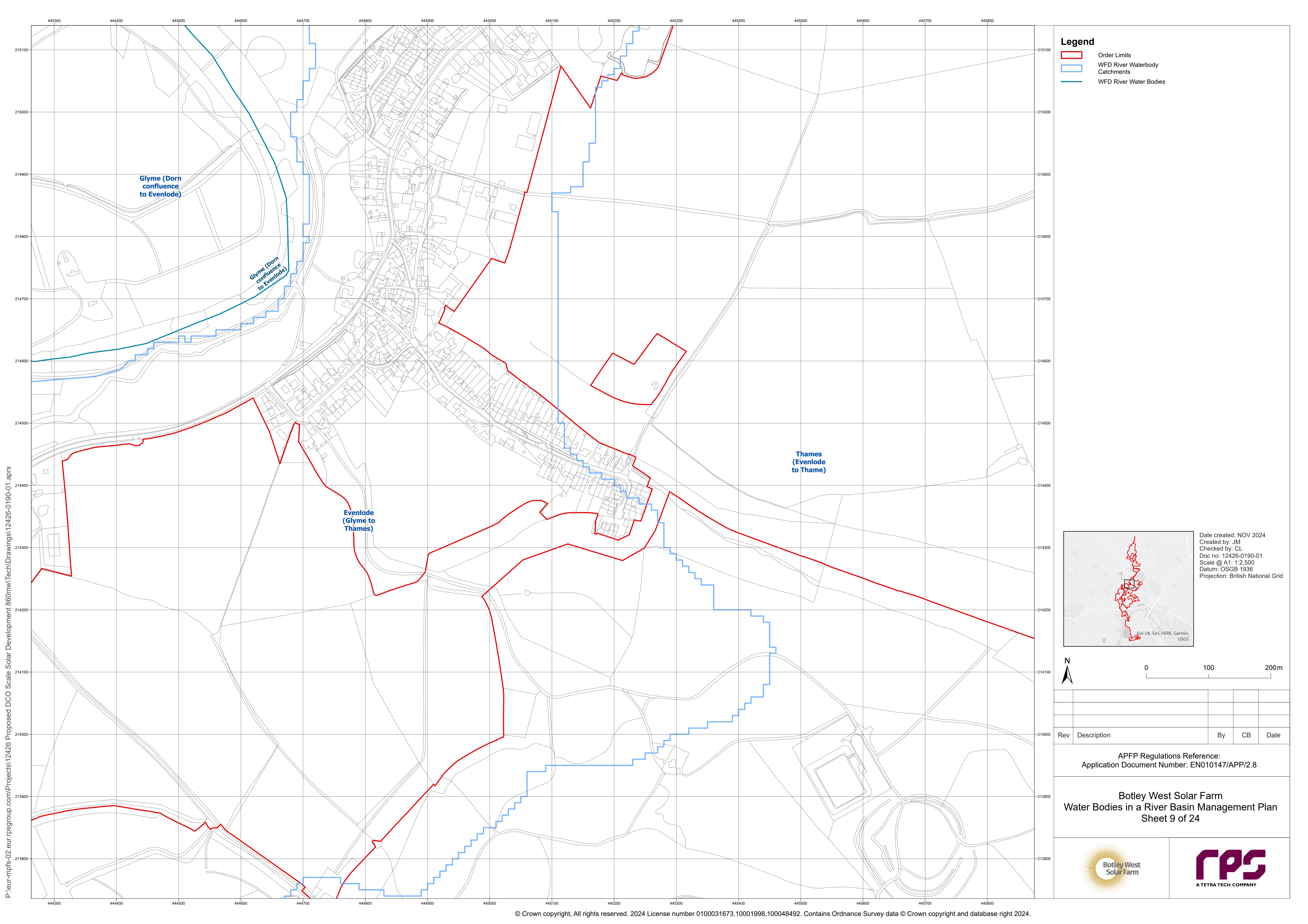
Rev	Description	By	CB	Date

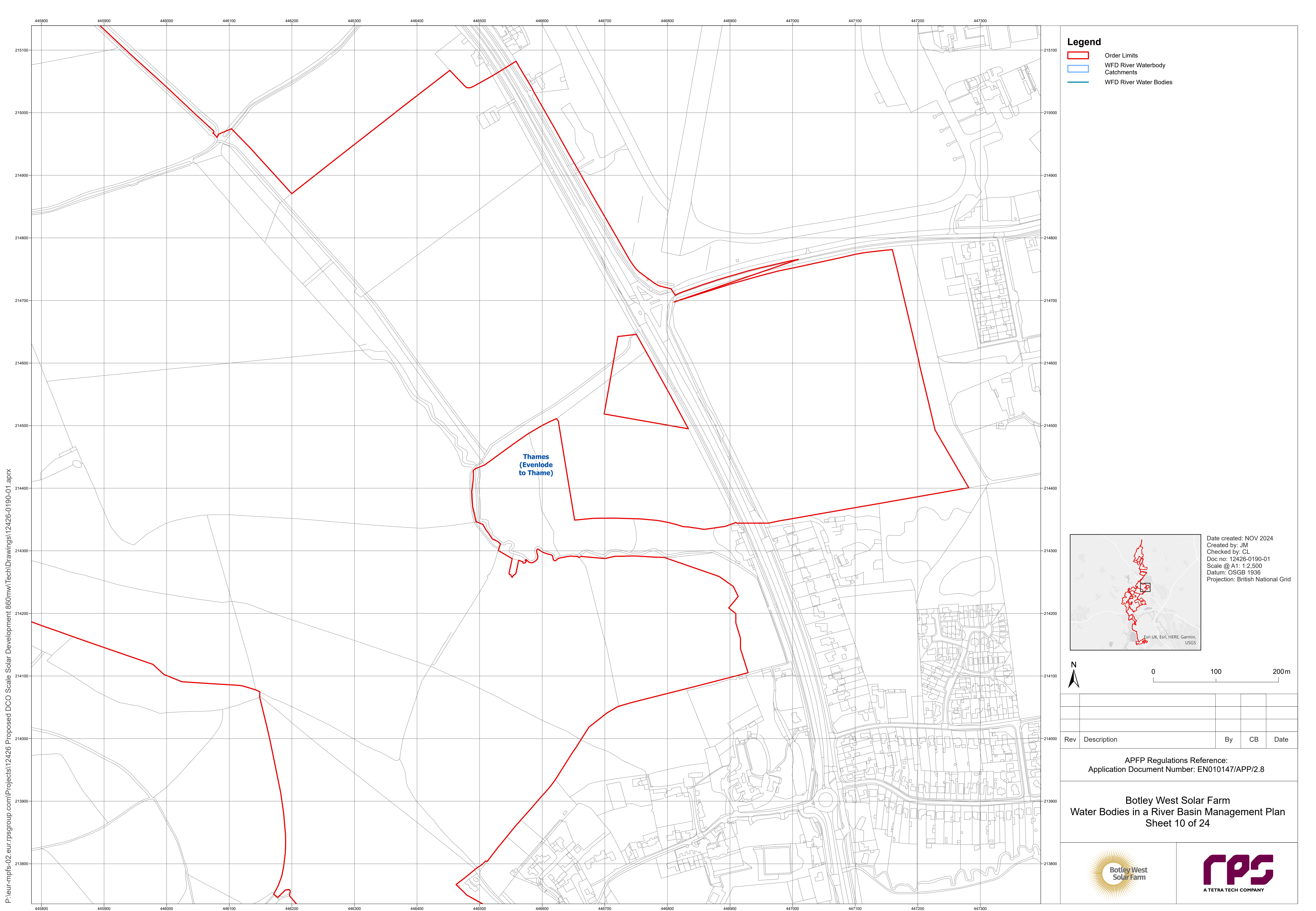
APFP Regulations Reference:  
 Application Document Number: EN010147/APP/2.8

**Botley West Solar Farm**  
 Water Bodies in a River Basin Management Plan  
 Sheet 8 of 24



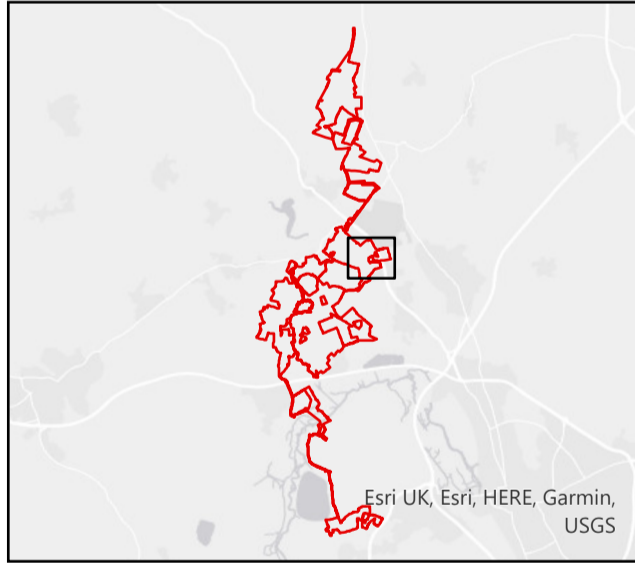






**Legend**

- Order Limits
- WFD River Waterbody Catchments
- WFD River Water Bodies



Date created: NOV 2024  
 Created by: JM  
 Checked by: CL  
 Doc no: 12426-0190-01  
 Scale @ A1: 1:2,500  
 Datum: OSGB 1936  
 Projection: British National Grid



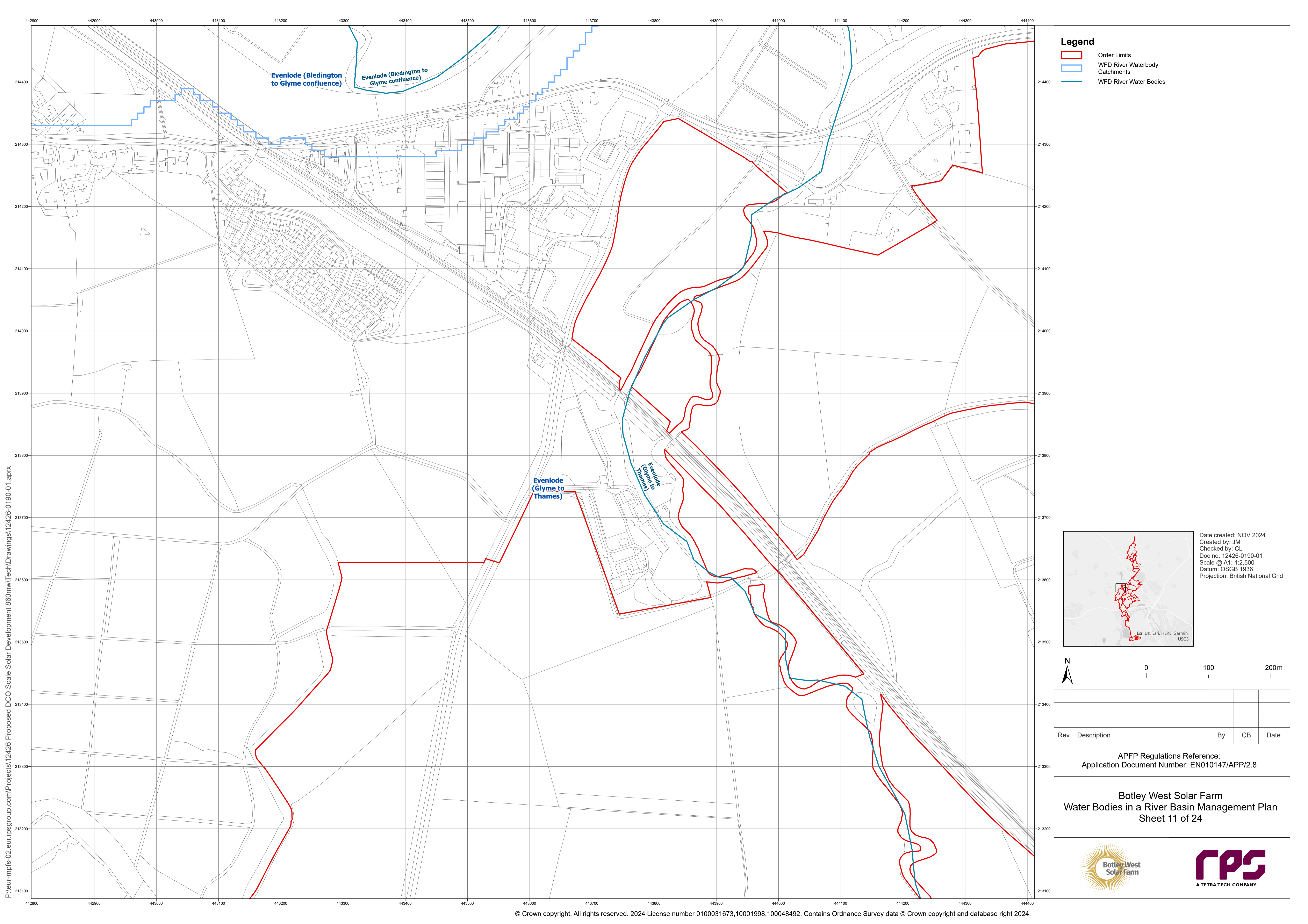
Rev	Description	By	CB	Date

APFP Regulations Reference:  
 Application Document Number: EN010147/APP/2.8

**Botley West Solar Farm**  
 Water Bodies in a River Basin Management Plan  
 Sheet 10 of 24

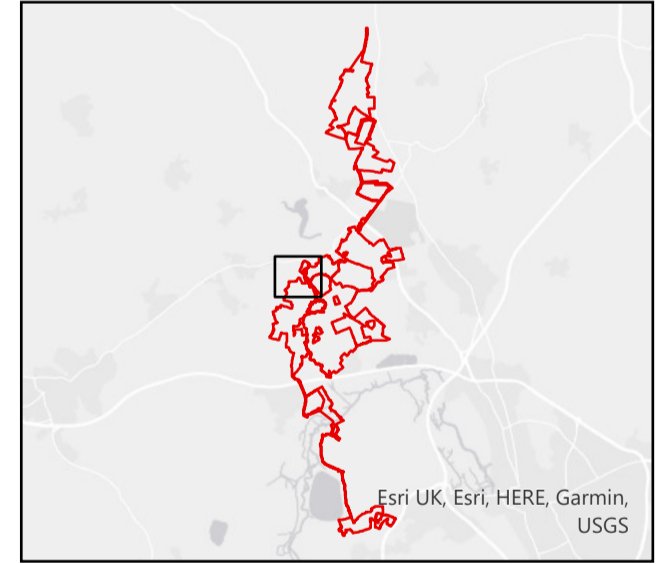


P:\eur-mpfs-02.eur.rpsgroup.com\Projects\12426\Proposed DCO Scale Solar Development\860mm\Tech\Drawings\12426-0190-01.aprx



**Legend**

- Order Limits
- WFD River Waterbody Catchments
- WFD River Water Bodies



Date created: NOV 2024  
 Created by: JM  
 Checked by: CL  
 Doc no: 12426-0190-01  
 Scale @ A1: 1:2,500  
 Datum: OSGB 1936  
 Projection: British National Grid

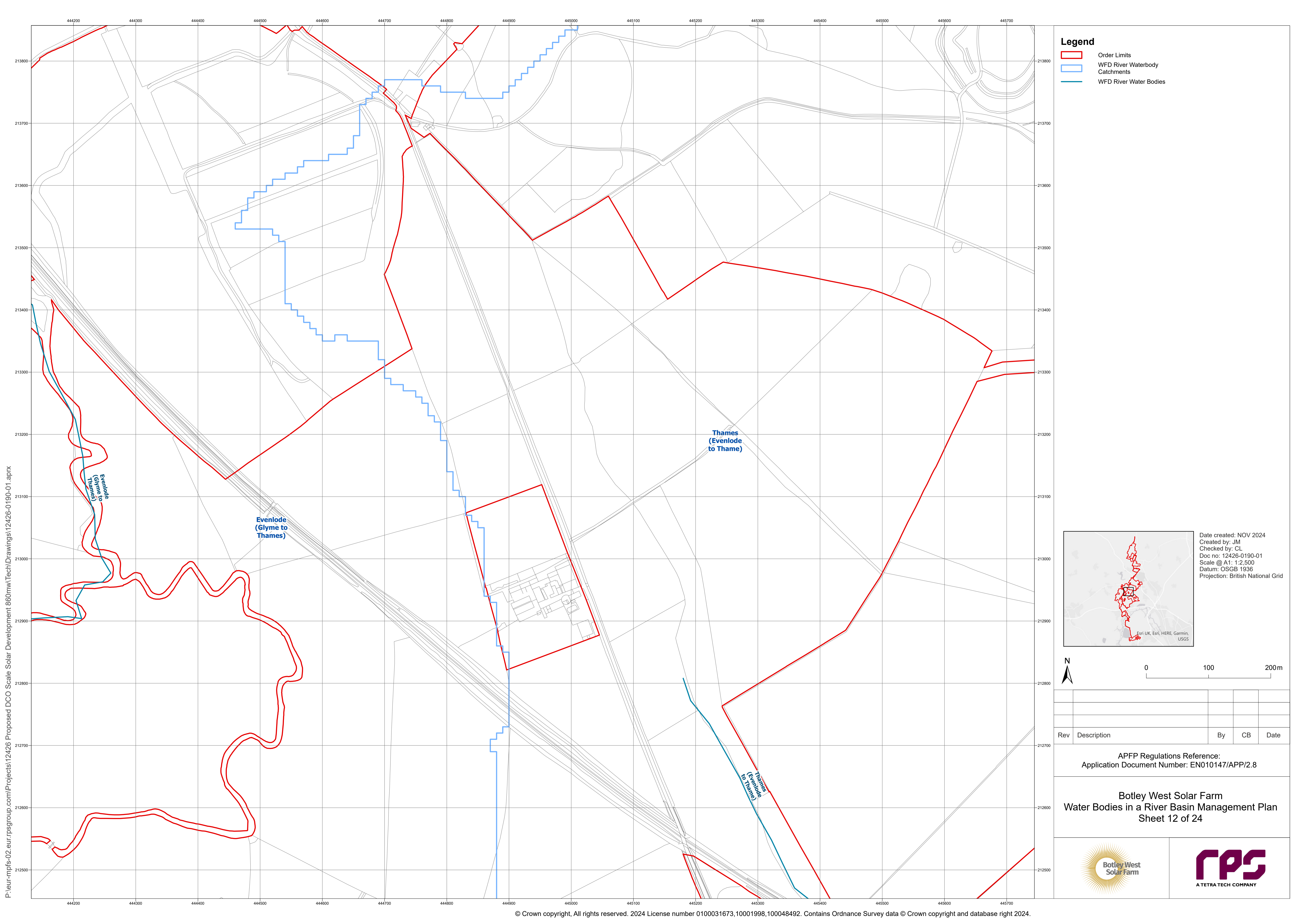


Rev	Description	By	CB	Date

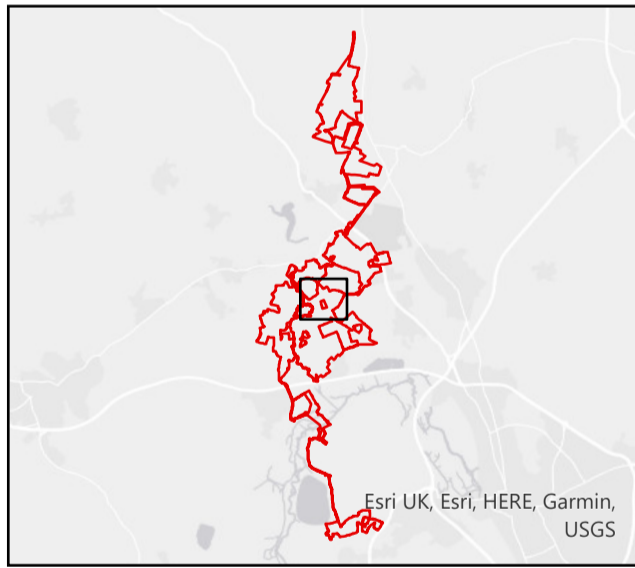
APFP Regulations Reference:  
 Application Document Number: EN010147/APP/2.8

**Botley West Solar Farm**  
 Water Bodies in a River Basin Management Plan  
 Sheet 11 of 24





- Legend**
- ▬ Order Limits
  - ▬ WFD River Waterbody Catchments
  - ▬ WFD River Water Bodies



Date created: NOV 2024  
 Created by: JM  
 Checked by: CL  
 Doc no: 12426-0190-01  
 Scale @ A1: 1:2,500  
 Datum: OSGB 1936  
 Projection: British National Grid

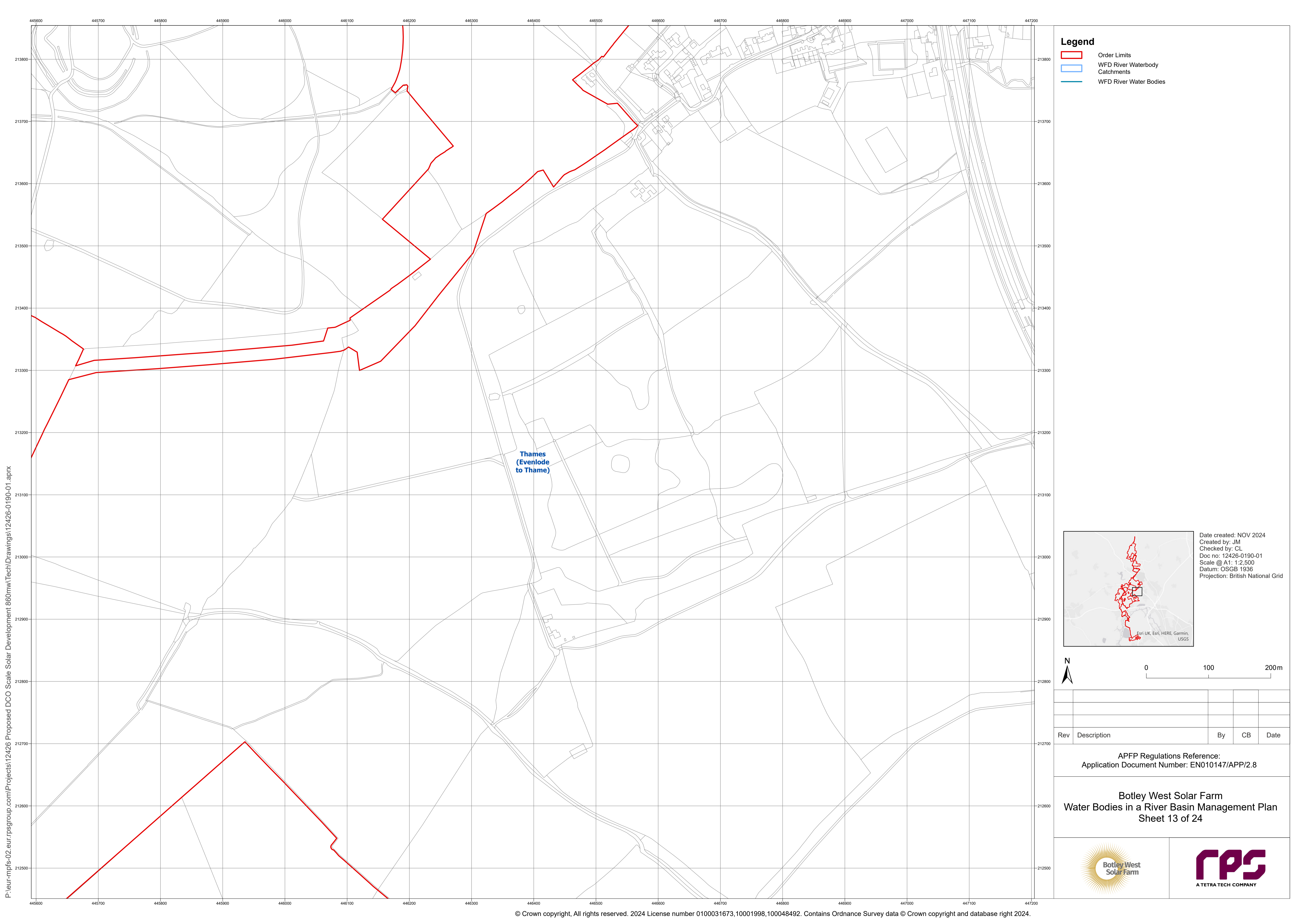


Rev	Description	By	CB	Date

APFP Regulations Reference:  
 Application Document Number: EN010147/APP/2.8

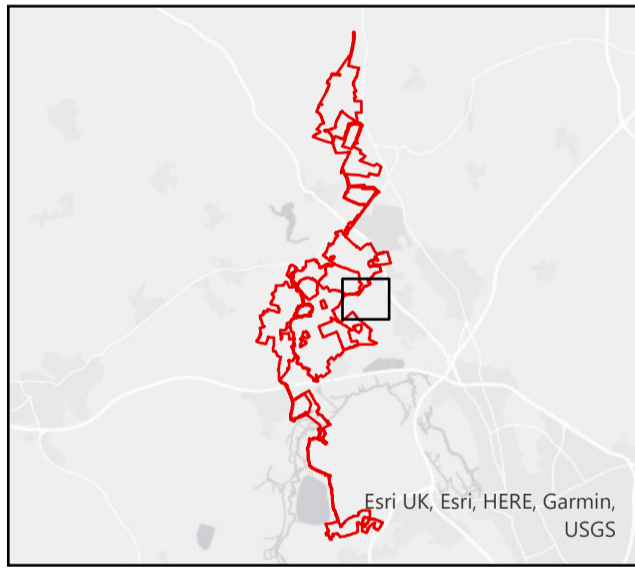
**Botley West Solar Farm**  
 Water Bodies in a River Basin Management Plan  
 Sheet 12 of 24





- Legend**
- ▭ Order Limits
  - ▭ WFD River Waterbody Catchments
  - ▭ WFD River Water Bodies

Thames  
(Evenlode  
to Thame)



Date created: NOV 2024  
 Created by: JM  
 Checked by: CL  
 Doc no: 12426-0190-01  
 Scale @ A1: 1:2,500  
 Datum: OSGB 1936  
 Projection: British National Grid

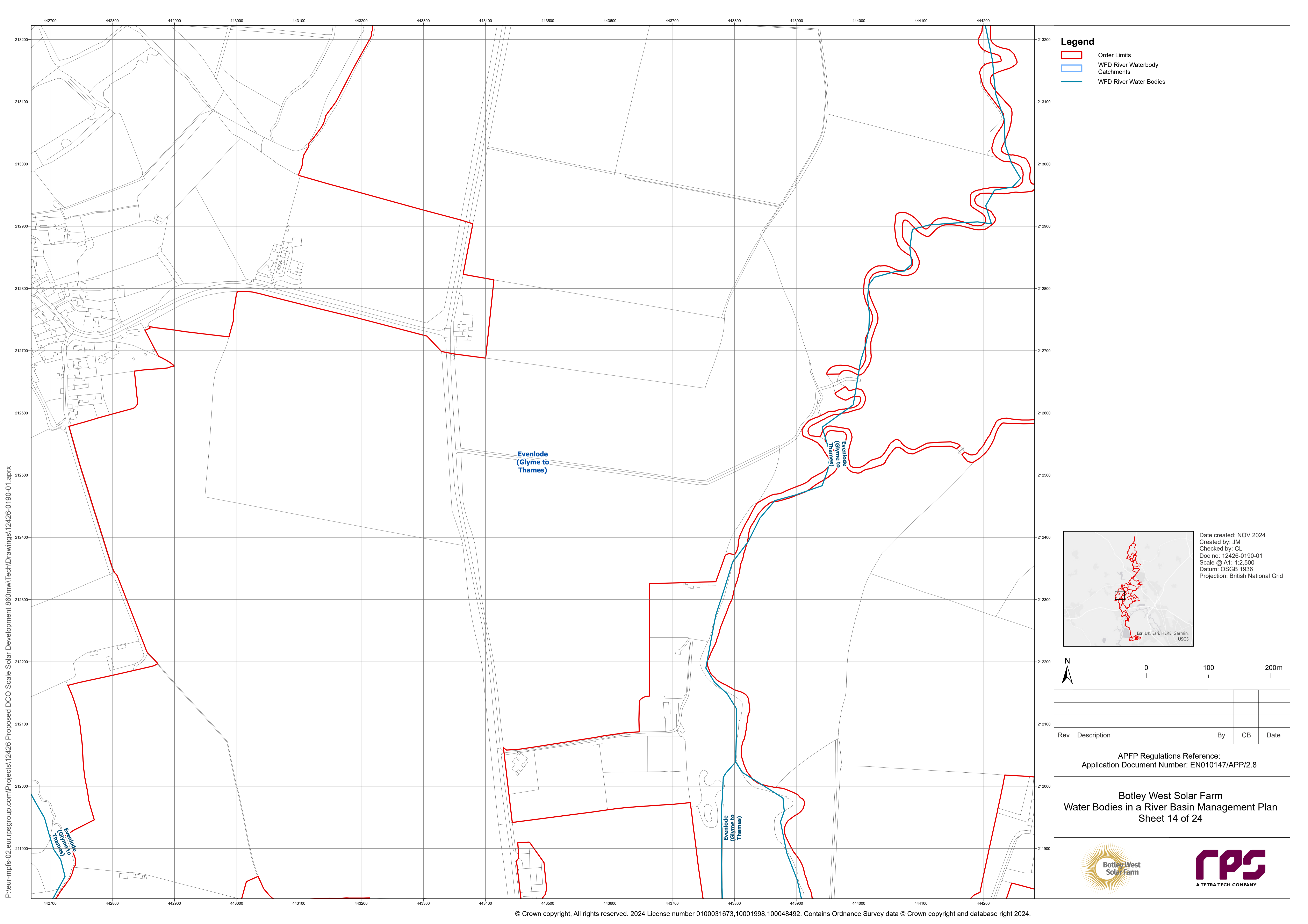


Rev	Description	By	CB	Date

APFP Regulations Reference:  
 Application Document Number: EN010147/APP/2.8

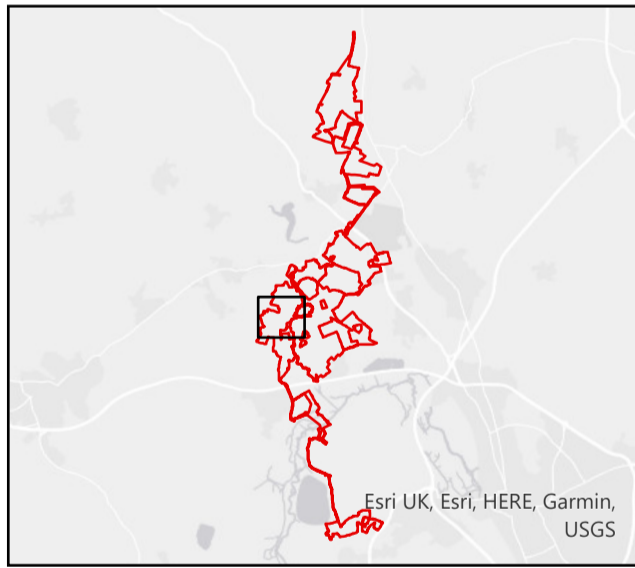
**Botley West Solar Farm**  
 Water Bodies in a River Basin Management Plan  
 Sheet 13 of 24





**Legend**

- Order Limits
- WFD River Waterbody
- Catchments
- WFD River Water Bodies



Date created: NOV 2024  
 Created by: JM  
 Checked by: CL  
 Doc no: 12426-0190-01  
 Scale @ A1: 1:2,500  
 Datum: OSGB 1936  
 Projection: British National Grid



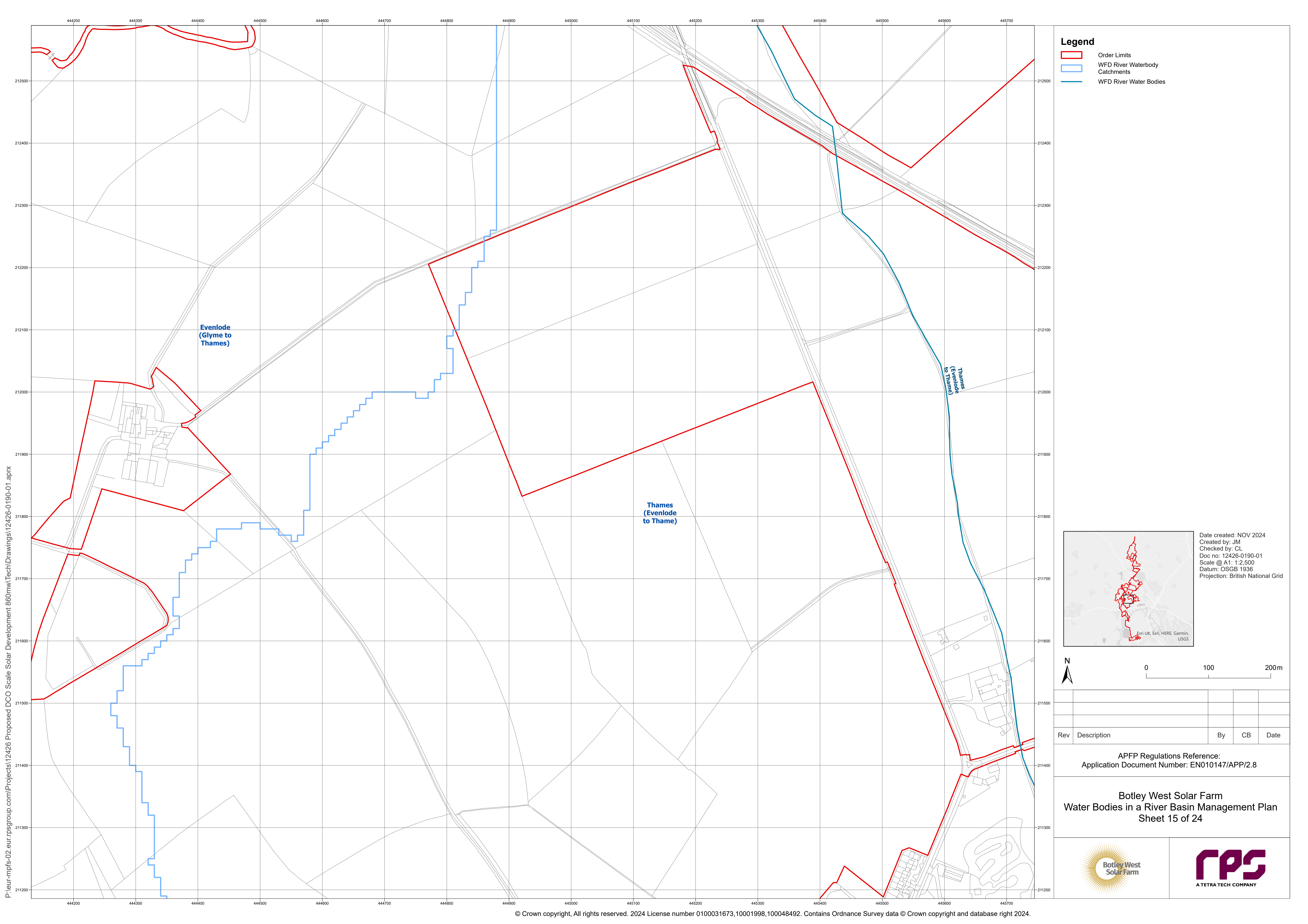
Rev	Description	By	CB	Date

APFP Regulations Reference:  
 Application Document Number: EN010147/APP/2.8

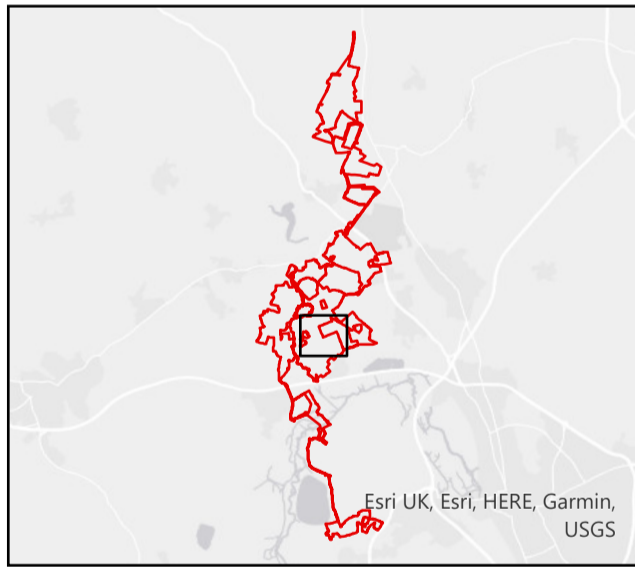
**Botley West Solar Farm**  
 Water Bodies in a River Basin Management Plan  
 Sheet 14 of 24



P:\eur-mpfs-02\_eur.rpsgroup.com\Projects\12426\Proposed DCO Scale Solar Development\860\mw\Tech\Drawings\12426-0190-01.aprx



- Legend**
- ▭ Order Limits
  - ▭ WFD River Waterbody Catchments
  - ▭ WFD River Water Bodies



Date created: NOV 2024  
 Created by: JM  
 Checked by: CL  
 Doc no: 12426-0190-01  
 Scale @ A1: 1:2,500  
 Datum: OSGB 1936  
 Projection: British National Grid



Rev	Description	By	CB	Date

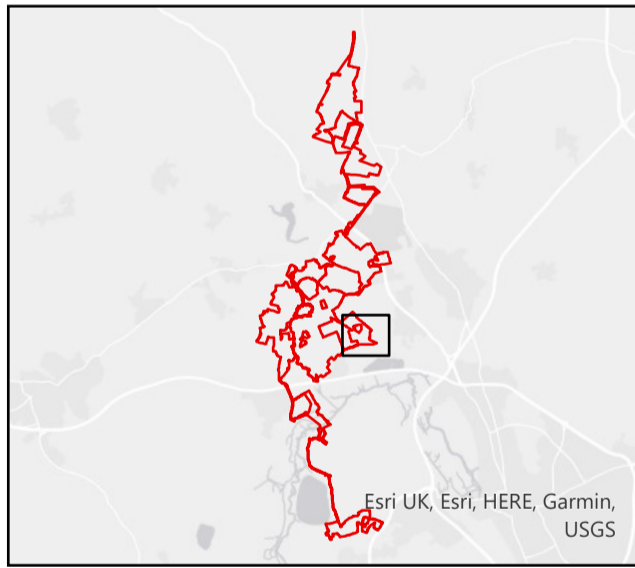
APFP Regulations Reference:  
 Application Document Number: EN010147/APP/2.8

**Botley West Solar Farm**  
 Water Bodies in a River Basin Management Plan  
 Sheet 15 of 24





- Legend**
- Order Limits
  - WFD River Waterbody Catchments
  - WFD River Water Bodies



Date created: NOV 2024  
 Created by: JM  
 Checked by: CL  
 Doc no: 12426-0190-01  
 Scale @ A1: 1:2,500  
 Datum: OSGB 1936  
 Projection: British National Grid



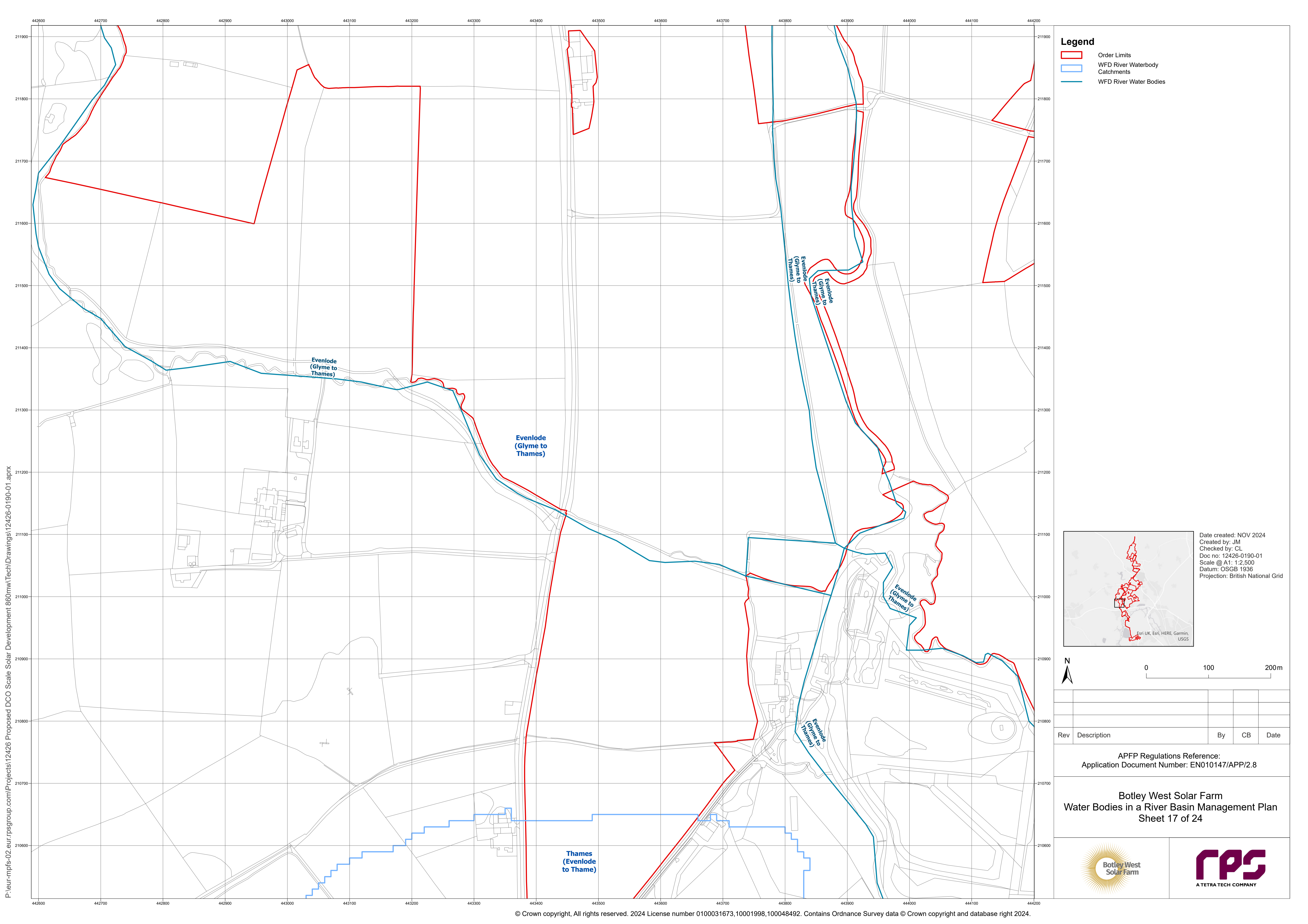
Rev	Description	By	CB	Date

APFP Regulations Reference:  
 Application Document Number: EN010147/APP/2.8

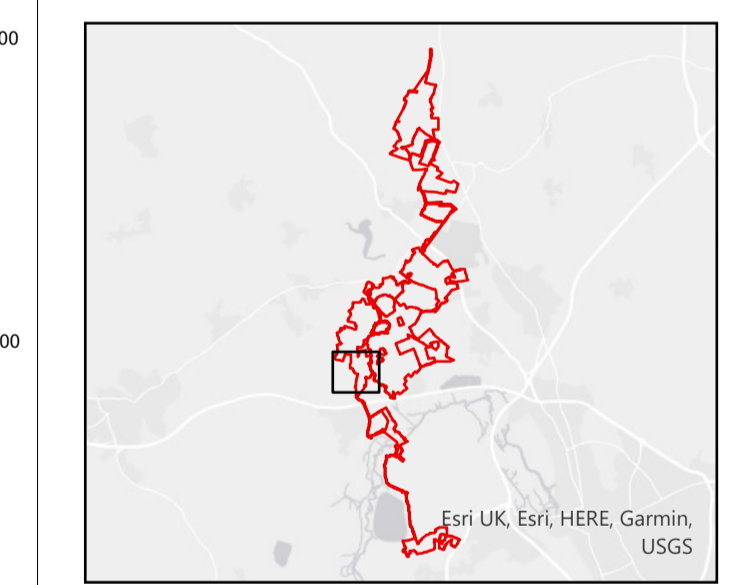
**Botley West Solar Farm**  
 Water Bodies in a River Basin Management Plan  
 Sheet 16 of 24







- Legend**
- Order Limits
  - WFD River Waterbody Catchments
  - WFD River Water Bodies



Date created: NOV 2024  
 Created by: JM  
 Checked by: CL  
 Doc no: 12426-0190-01  
 Scale @ A1: 1:2,500  
 Datum: OSGB 1936  
 Projection: British National Grid



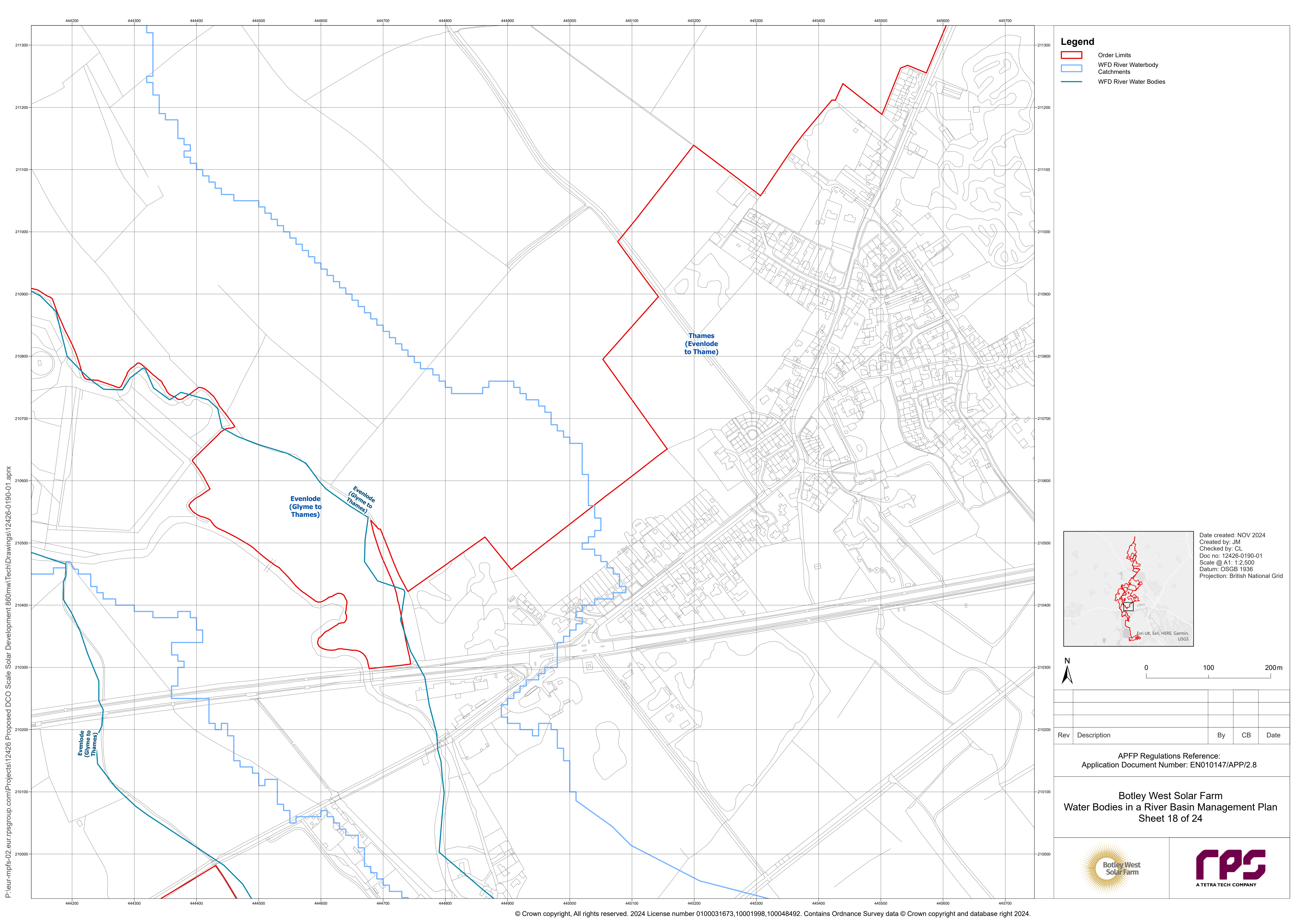
Rev	Description	By	CB	Date

APFP Regulations Reference:  
 Application Document Number: EN010147/APP/2.8

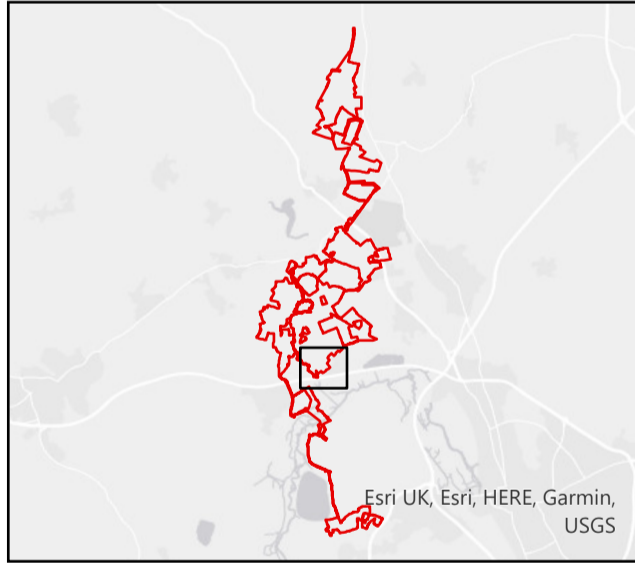
**Botley West Solar Farm**  
 Water Bodies in a River Basin Management Plan  
 Sheet 17 of 24



P:\eur-mpfs-02.eur.rpsgroup.com\Projects\12426 Proposed DCO Scale Solar Development\860mm\Tech\Drawings\12426-0190-01.aprx



- Legend**
- ▬ Order Limits
  - ▬ WFD River Waterbody Catchments
  - ▬ WFD River Water Bodies



Date created: NOV 2024  
 Created by: JM  
 Checked by: CL  
 Doc no: 12426-0190-01  
 Scale @ A1: 1:2,500  
 Datum: OSGB 1936  
 Projection: British National Grid

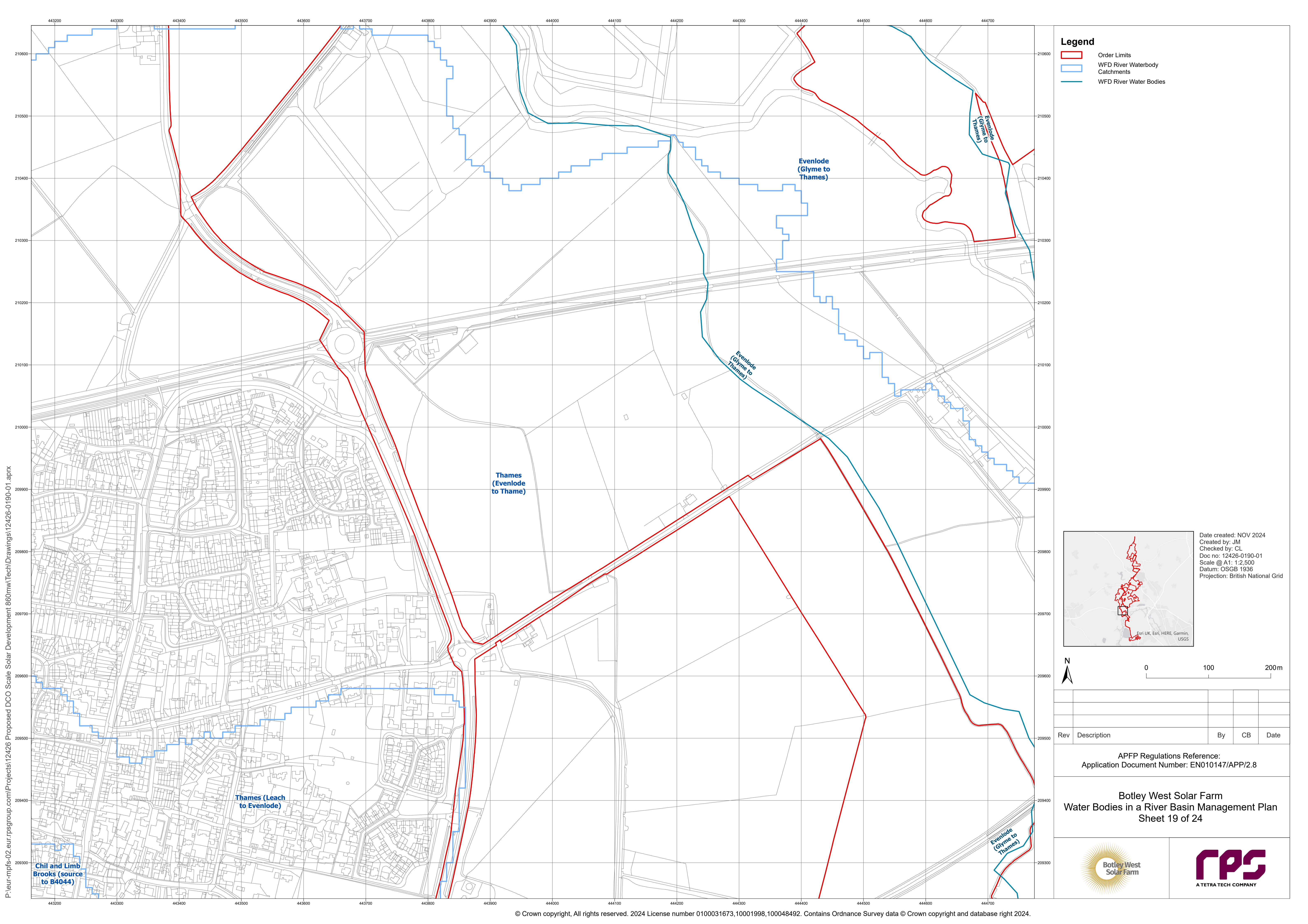


Rev	Description	By	CB	Date

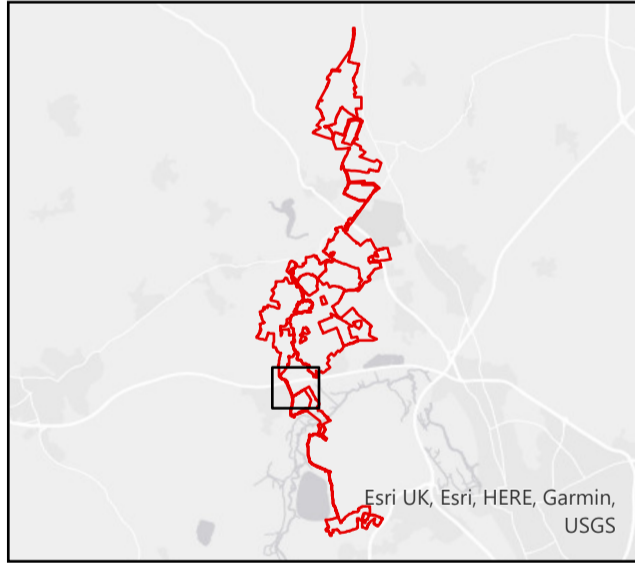
APFP Regulations Reference:  
 Application Document Number: EN010147/APP/2.8

**Botley West Solar Farm**  
 Water Bodies in a River Basin Management Plan  
 Sheet 18 of 24





- Legend**
- Order Limits
  - WFD River Waterbody Catchments
  - WFD River Water Bodies



Date created: NOV 2024  
 Created by: JM  
 Checked by: CL  
 Doc no: 12426-0190-01  
 Scale @ A1: 1:2,500  
 Datum: OSGB 1936  
 Projection: British National Grid



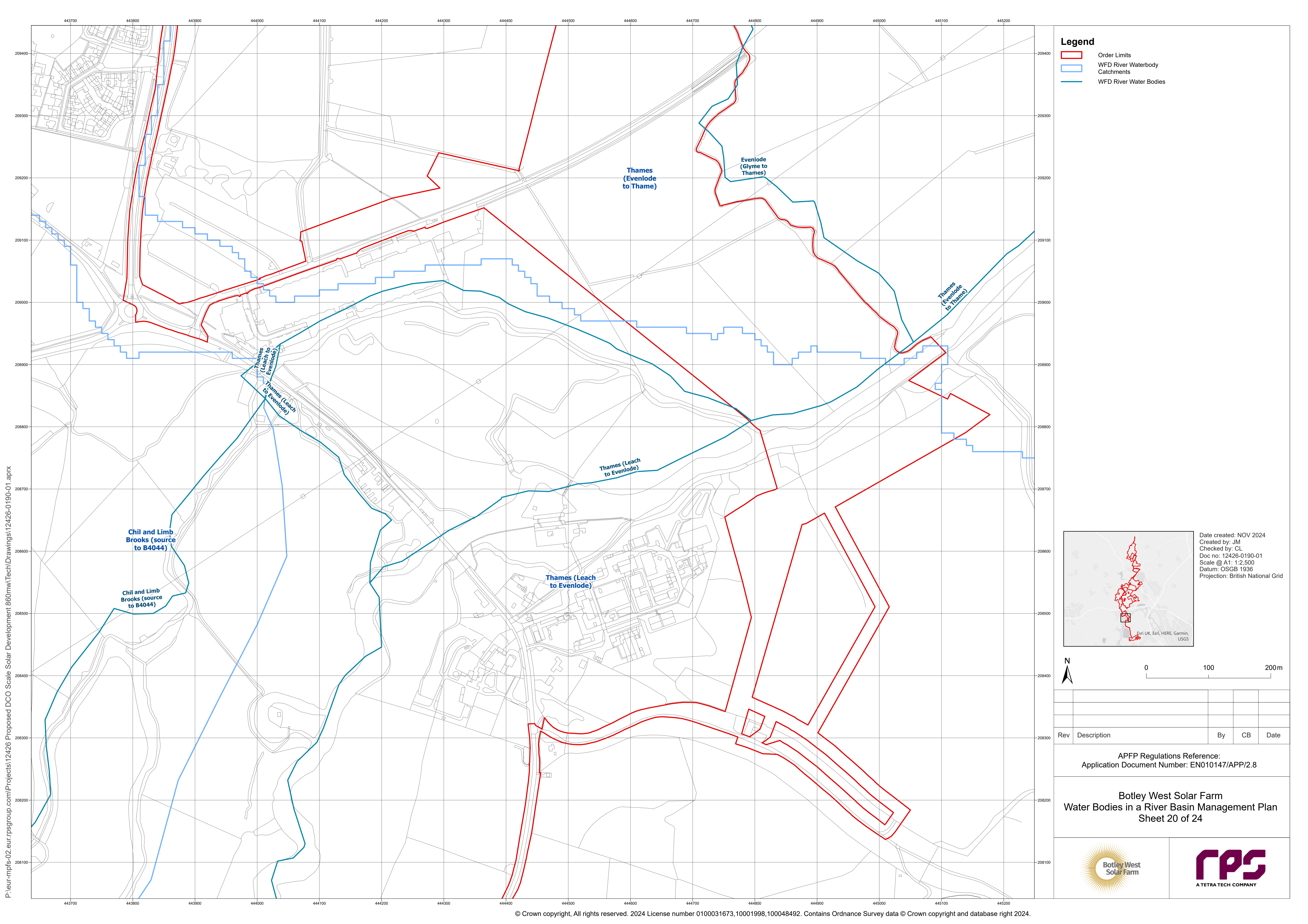
Rev	Description	By	CB	Date

APFP Regulations Reference:  
 Application Document Number: EN010147/APP/2.8

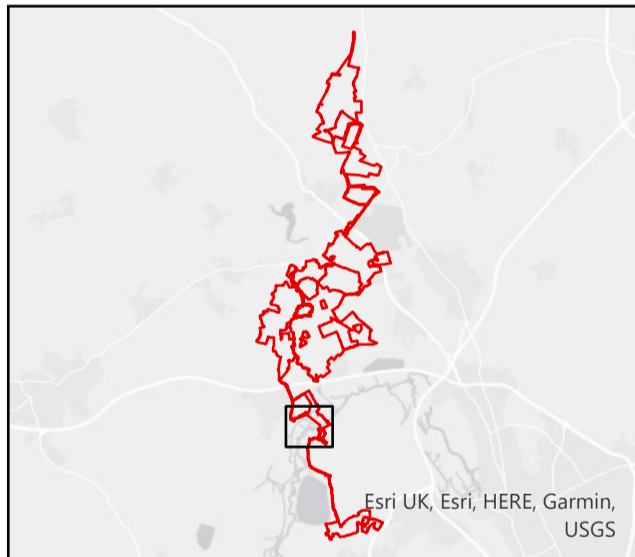
**Botley West Solar Farm**  
 Water Bodies in a River Basin Management Plan  
 Sheet 19 of 24



P:\eur.mps-02.eur.rpsgroup.com\Projects\12426 Proposed DCO Scale Solar Development\860mm\Tech\Drawings\12426-0190-01.aprx



- Legend**
- ▭ Order Limits
  - ▭ WFD River Waterbody Catchments
  - ▭ WFD River Water Bodies



Date created: NOV 2024  
 Created by: JM  
 Checked by: CL  
 Doc no: 12426-0190-01  
 Scale @ A1: 1:2,500  
 Datum: OSGB 1936  
 Projection: British National Grid



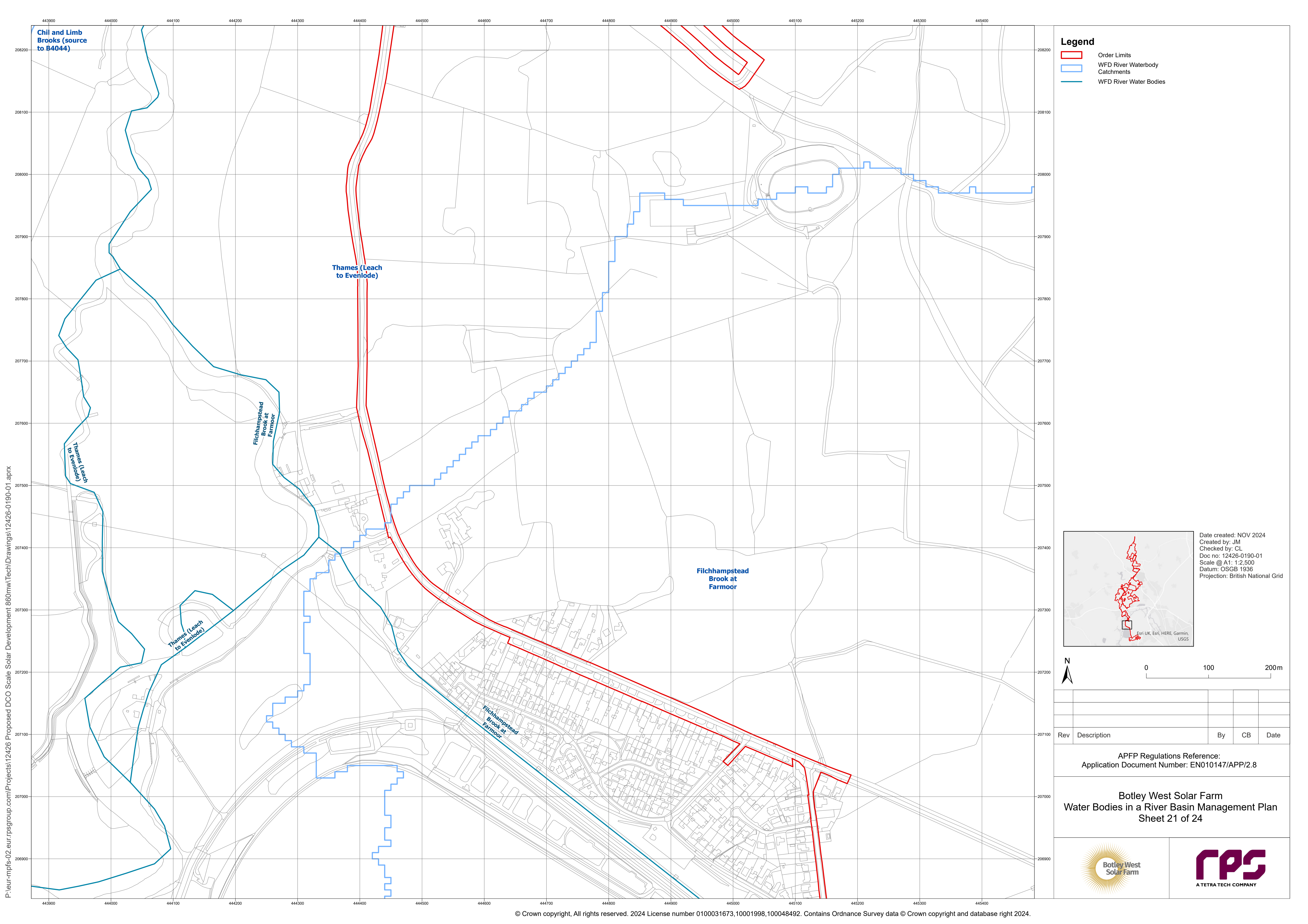
Rev	Description	By	CB	Date

APFP Regulations Reference:  
 Application Document Number: EN010147/APP/2.8

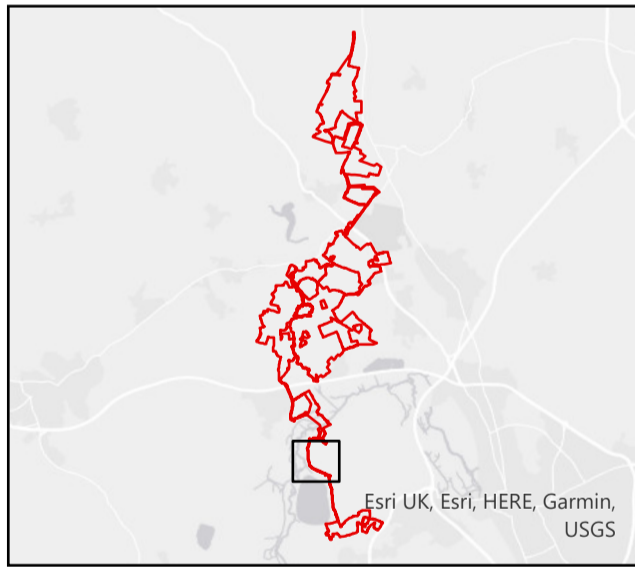
**Botley West Solar Farm**  
 Water Bodies in a River Basin Management Plan  
 Sheet 20 of 24



P:\eur-mpfs-02.eur.rpsgroup.com\Projects\12426\Proposed DCO Scale Solar Development\860mm\Tech\Drawings\12426-0190-01.aprx



- Legend**
- ▭ Order Limits
  - ▭ WFD River Waterbody Catchments
  - ▭ WFD River Water Bodies



Date created: NOV 2024  
 Created by: JM  
 Checked by: CL  
 Doc no: 12426-0190-01  
 Scale @ A1: 1:2,500  
 Datum: OSGB 1936  
 Projection: British National Grid



Rev	Description	By	CB	Date

APFP Regulations Reference:  
 Application Document Number: EN010147/APP/2.8

**Botley West Solar Farm**  
 Water Bodies in a River Basin Management Plan  
 Sheet 21 of 24

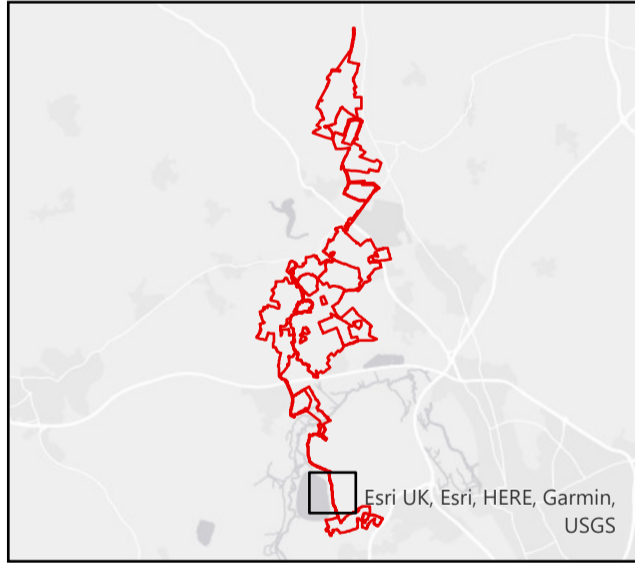


P:\eur-mpfs-02.eur.rpsgroup.com\Projects\12426\Tech\Drawings\12426-0190-01.aprx



**Legend**

- Order Limits
- WFD River Waterbody Catchments
- WFD River Water Bodies



Date created: NOV 2024  
 Created by: JM  
 Checked by: CL  
 Doc no: 12426-0190-01  
 Scale @ A1: 1:2,500  
 Datum: OSGB 1936  
 Projection: British National Grid

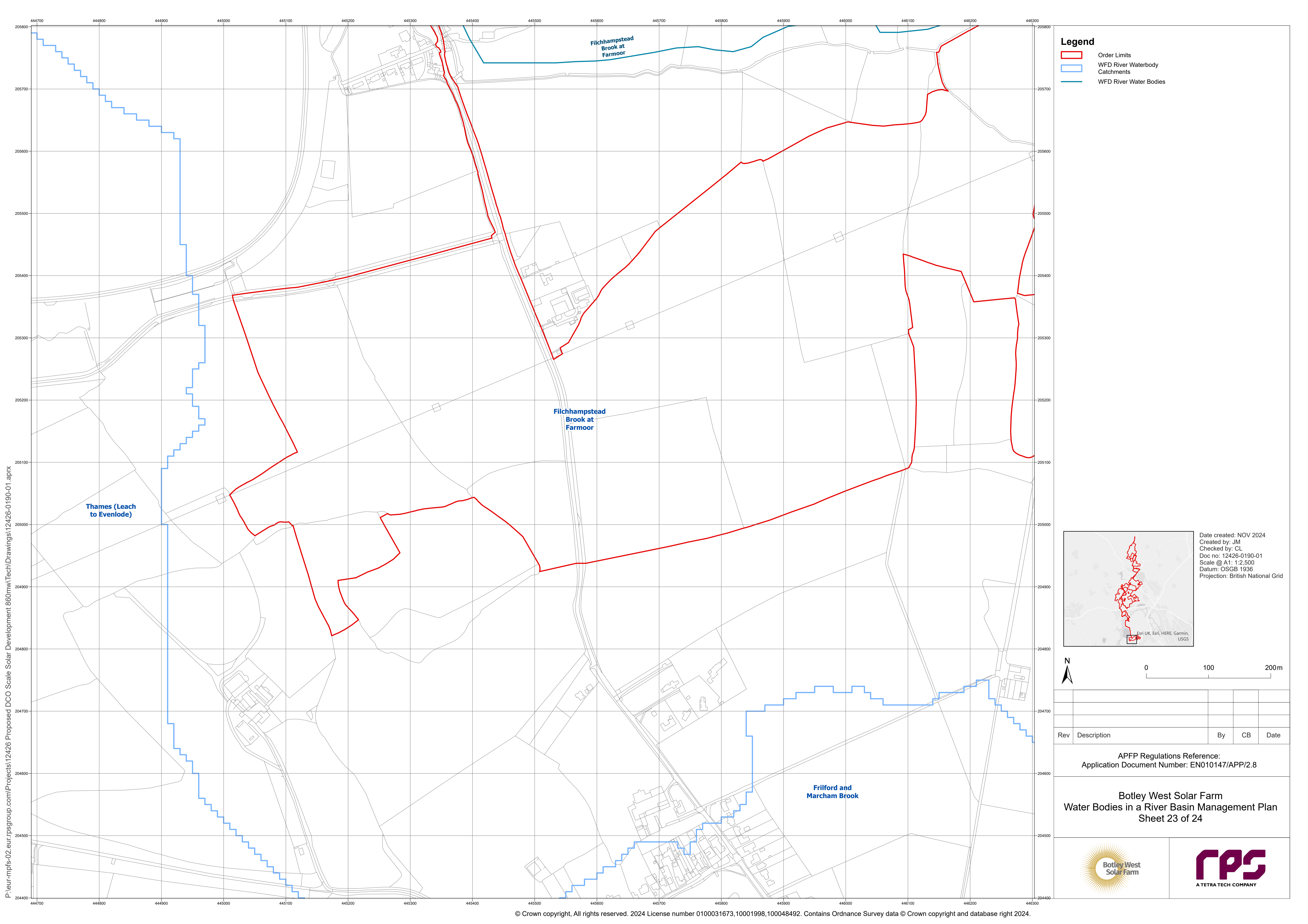


Rev	Description	By	CB	Date

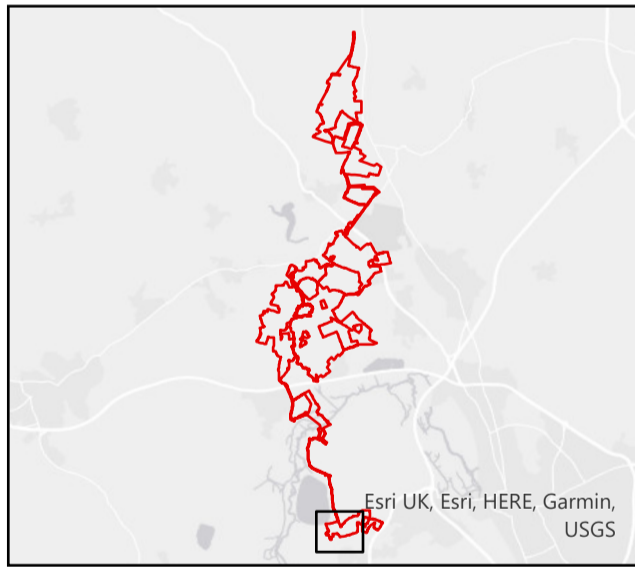
APFP Regulations Reference:  
 Application Document Number: EN010147/APP/2.8

**Botley West Solar Farm**  
 Water Bodies in a River Basin Management Plan  
 Sheet 22 of 24





- Legend**
- Order Limits
  - WFD River Waterbody Catchments
  - WFD River Water Bodies



Date created: NOV 2024  
 Created by: JM  
 Checked by: CL  
 Doc no: 12426-0190-01  
 Scale @ A1: 1:2,500  
 Datum: OSGB 1936  
 Projection: British National Grid

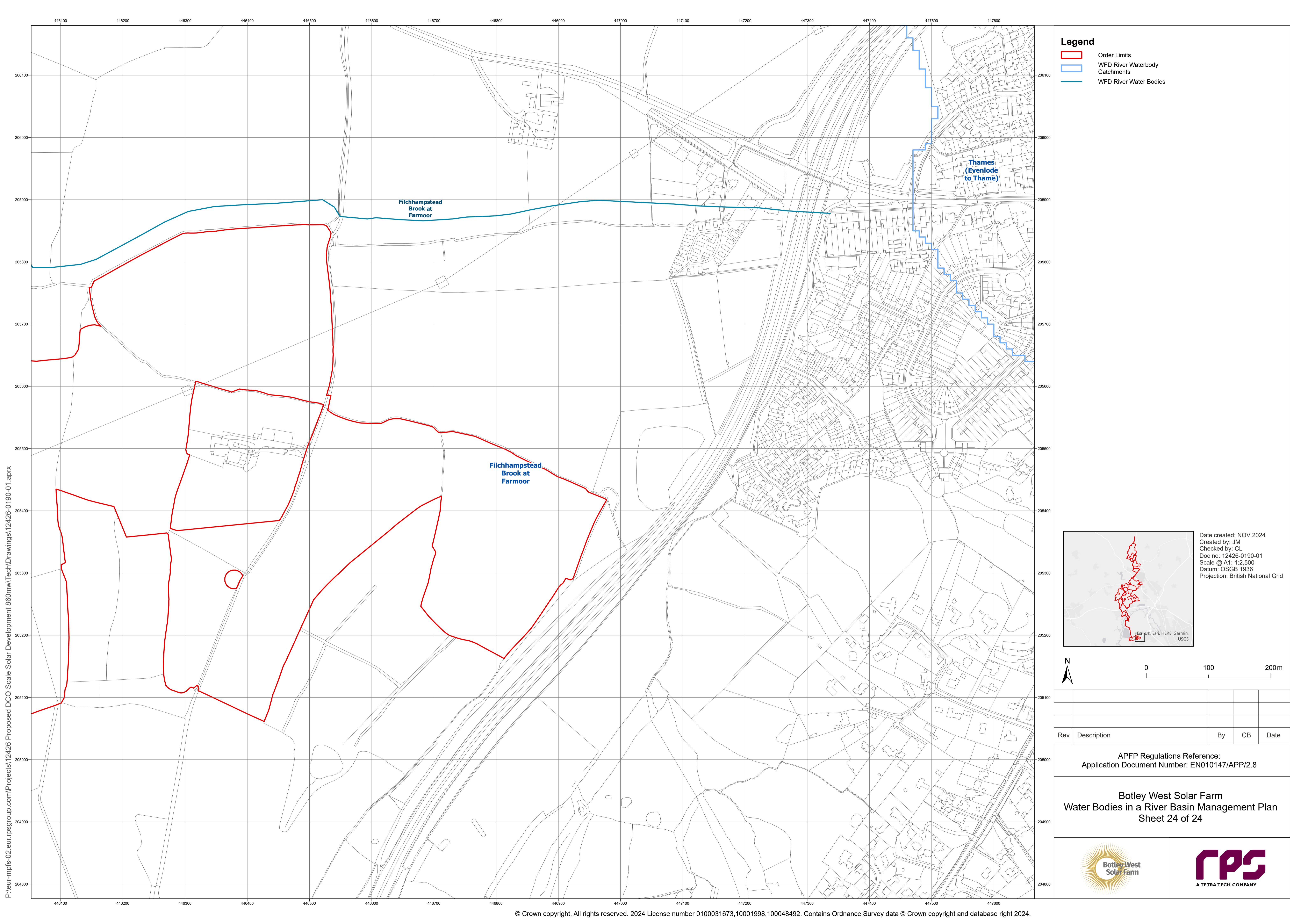


Rev	Description	By	CB	Date

APFP Regulations Reference:  
 Application Document Number: EN010147/APP/2.8

**Botley West Solar Farm**  
 Water Bodies in a River Basin Management Plan  
 Sheet 23 of 24





- Legend**
- Order Limits
  - WFD River Waterbody
  - Catchments
  - WFD River Water Bodies

Date created: NOV 2024  
 Created by: JM  
 Checked by: CL  
 Doc no: 12426-0190-01  
 Scale @ A1: 1:2,500  
 Datum: OSGB 1936  
 Projection: British National Grid



Rev	Description	By	CB	Date

APFP Regulations Reference:  
 Application Document Number: EN010147/APP/2.8

**Botley West Solar Farm**  
 Water Bodies in a River Basin Management Plan  
 Sheet 24 of 24

